

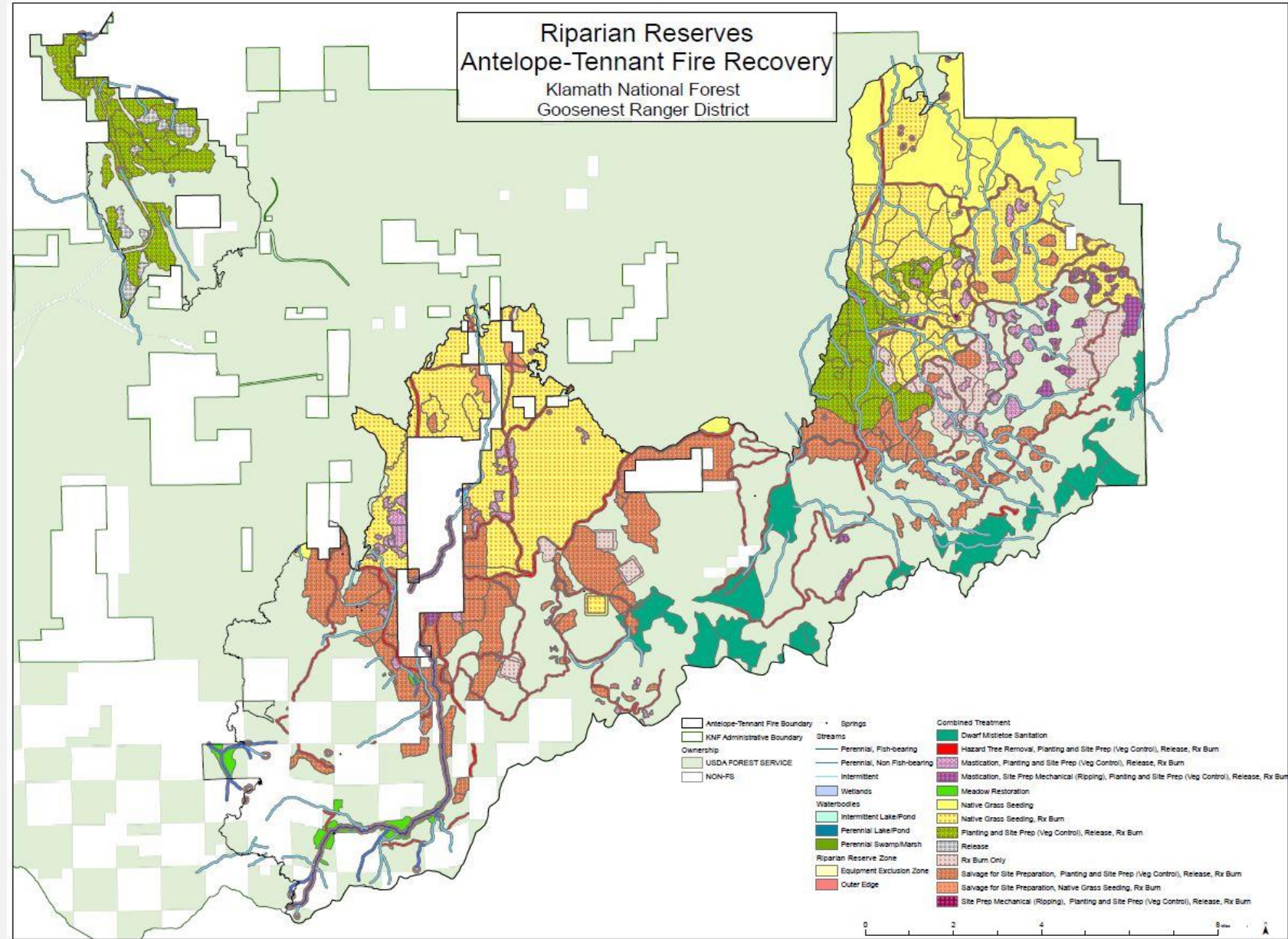
**KNF: GOOSENEST RANGER DISTRICT
UPLAND MANAGEMENT PROJECTS**



ANTELOPE AND TENNANT FIRE RECOVERY PROJECT

53,239 Acres

- Prescribed Fire
- Mechanical Site Prep
- Mastication
- Planting
- Hazard Tree Removal
- Seeding
- Timber Salvage



SOUTH END PROJECT

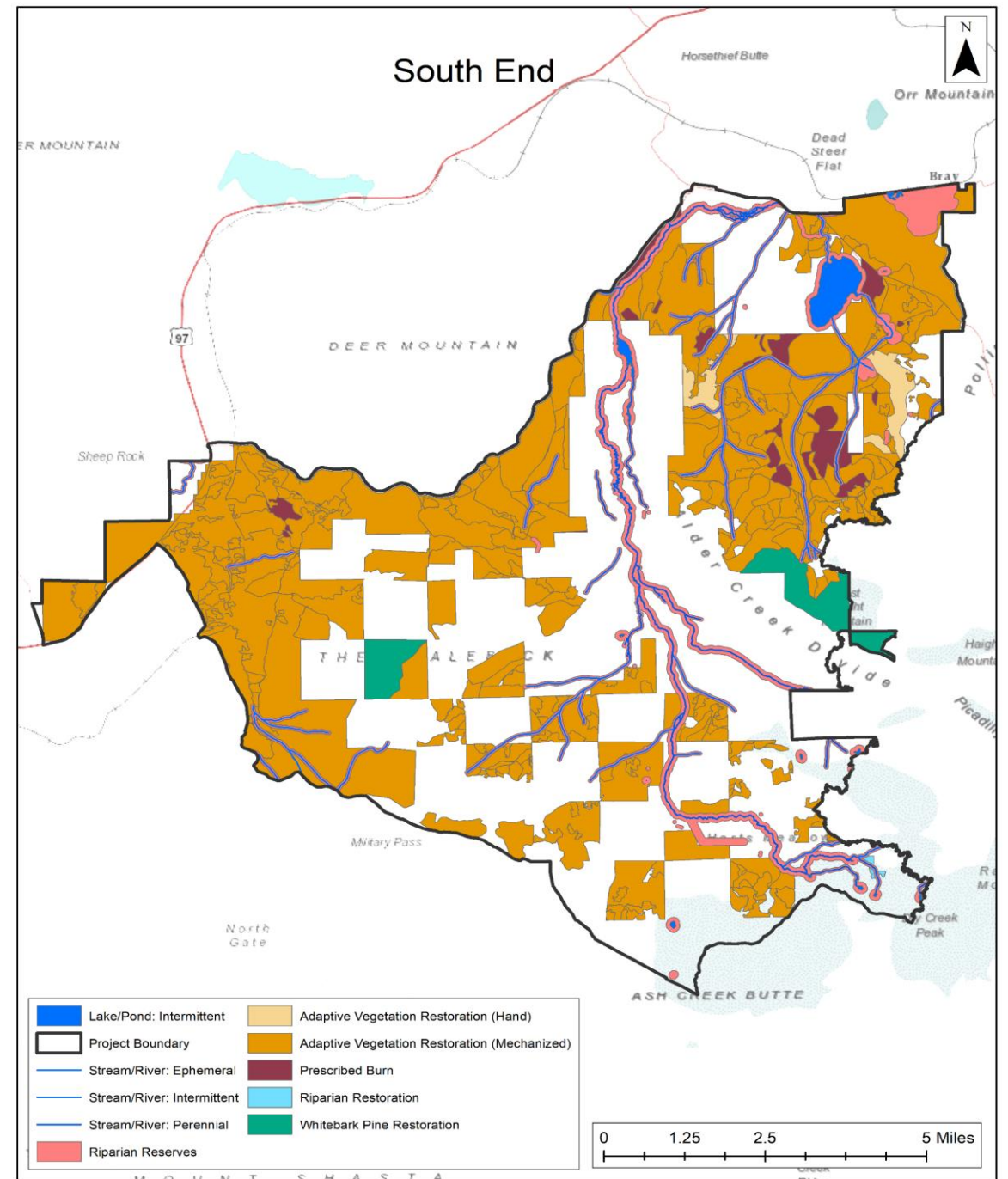
30,485 Acres

Adaptive Management Approach

- Prescribed Fire
- Mechanical Site Prep
- Mastication
- Planting
- Hazard Tree Removal
- Seeding

Collaborate Effort with CDA

Currently in development



HAZARD FUELS REDUCTION

284 Acres

Remove hazardous fuels from within and around all developed recreation sites on the Goosenest Ranger District.

- Juanita Lake Campground and Day Use Area
- Martins Dairy Campground, Day Use Area, and Horse Camp
- Four Corners Sno-Park
- Orr Lake Campground and Day Use Area
- Shafter Campground
- Deer Mountain Sno-Park
- Living Memorial Sculpture Garden (Vets Memorial)

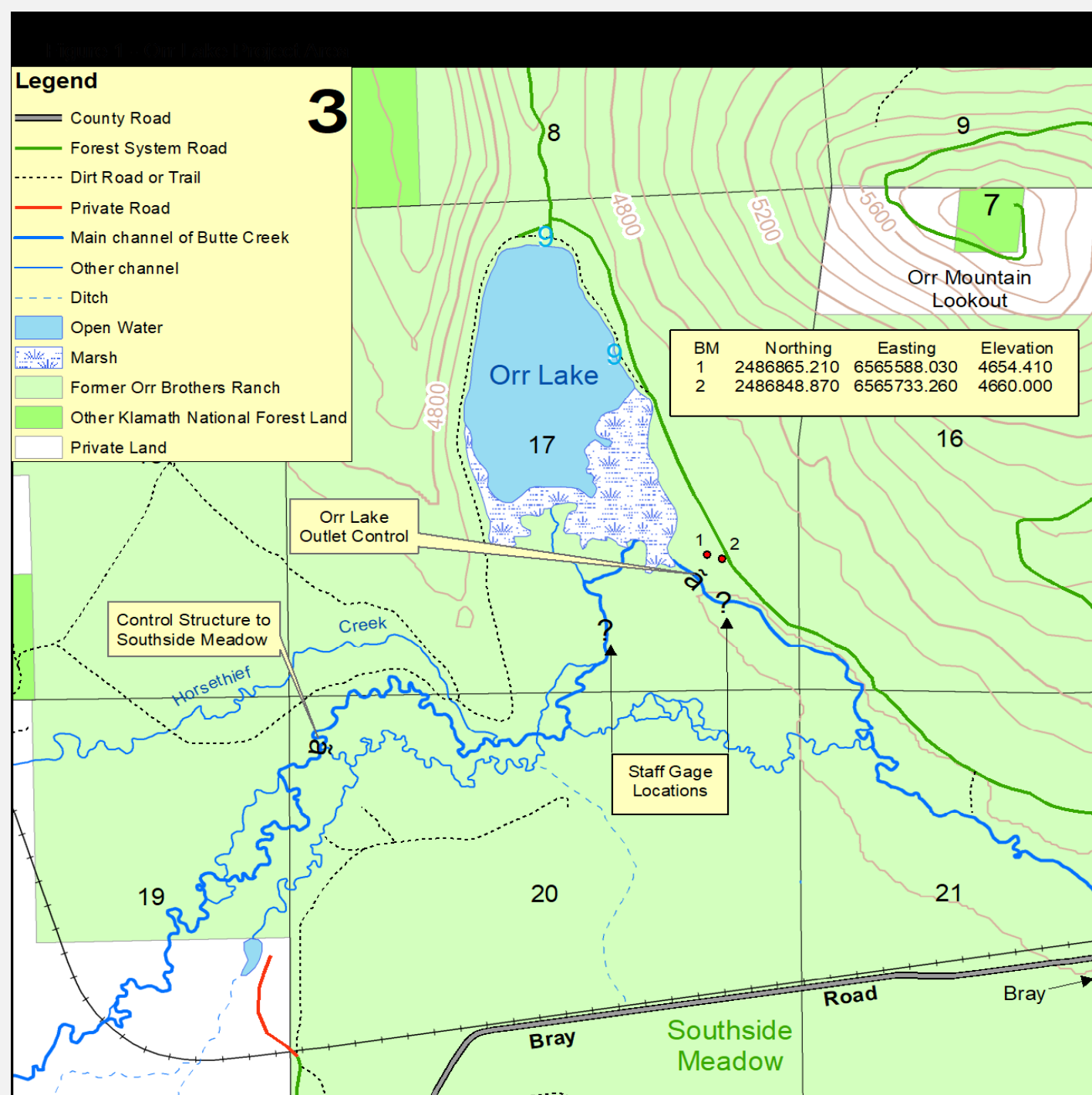
Goosenest Developed Recreation Site Fuels Reduction Project Vicinity Map



ORR LAKE MONITORING

Project Purpose: Document the amount of water needed from the Southside riparian water right to offset evaporation/seep loss from Orr Lake

- Develop Regression equation
- Correlate water depth with lake surface area
- Installation of monitoring well and the deployment of data logger occurring in the summer of 2024



CEDAR WELL REPLACEMENT

Project Purpose: provide a reliable water source during the summer months to livestock and wildlife

