

Appendix 2-C. Expanded Basin Setting

1

2

3 Contents

4 Expanded Basin Setting

5 This Appendix provides further background information for Section 2.2 - Basin Setting, such as
6 additional geologic maps, cross-sections, and groundwater elevation maps.

7 Groundwater Elevation

8 Water level changes are shown in Figure 13 for the period between Spring 1978 and Spring 2018.
9 Groundwater Elevations in Spring 2019 are shown in Figure 1. Spring 2018 groundwater elevations
10 are shown in Figure 3. Spring 2017 groundwater elevations are shown in Figure 4. Spring 2016
11 groundwater elevations are shown in Figure 5. Spring 2008 groundwater elevations are shown in
12 Figure 8. Spring 1991 groundwater elevations are shown in Figure 9. Spring 1986 groundwater
13 elevations are shown in Figure 10. Spring 1979 groundwater elevations are shown in Figure 11.

```
14 ## Warning in RGEOSUnaryPredFunc(spgeom, byid, "rgeos_isvalid"): Ring Self-  
15 ## intersection at or near point -200123.40045424999 401671.69310635998
```

```
16 ## Warning in RGEOSUnaryPredFunc(spgeom, byid, "rgeos_isvalid"): Ring Self-  
17 ## intersection at or near point -200123.40045424999 401671.69310635998
```

```
18 ## Warning in RGEOSUnaryPredFunc(spgeom, byid, "rgeos_isvalid"): Ring Self-  
19 ## intersection at or near point -200123.40045424999 401671.69310635998
```

```
20 ## Warning in RGEOSUnaryPredFunc(spgeom, byid, "rgeos_isvalid"): Ring Self-  
21 ## intersection at or near point -200123.40045424999 401671.69310635998
```

```
22 ## Warning in RGEOSUnaryPredFunc(spgeom, byid, "rgeos_isvalid"): Ring Self-  
23 ## intersection at or near point -200123.40045424999 401671.69310635998
```

```
24 ## Warning in RGEOSUnaryPredFunc(spgeom, byid, "rgeos_isvalid"): Ring Self-  
25 ## intersection at or near point -200123.40045424999 401671.69310635998
```

```
26 ## Warning in RGEOSUnaryPredFunc(spgeom, byid, "rgeos_isvalid"): Ring Self-  
27 ## intersection at or near point -200123.40045424999 401671.69310635998
```

```
28 ## Warning in RGEOSUnaryPredFunc(spgeom, byid, "rgeos_isvalid"): Ring Self-  
29 ## intersection at or near point -200123.40045424999 401671.69310635998
```

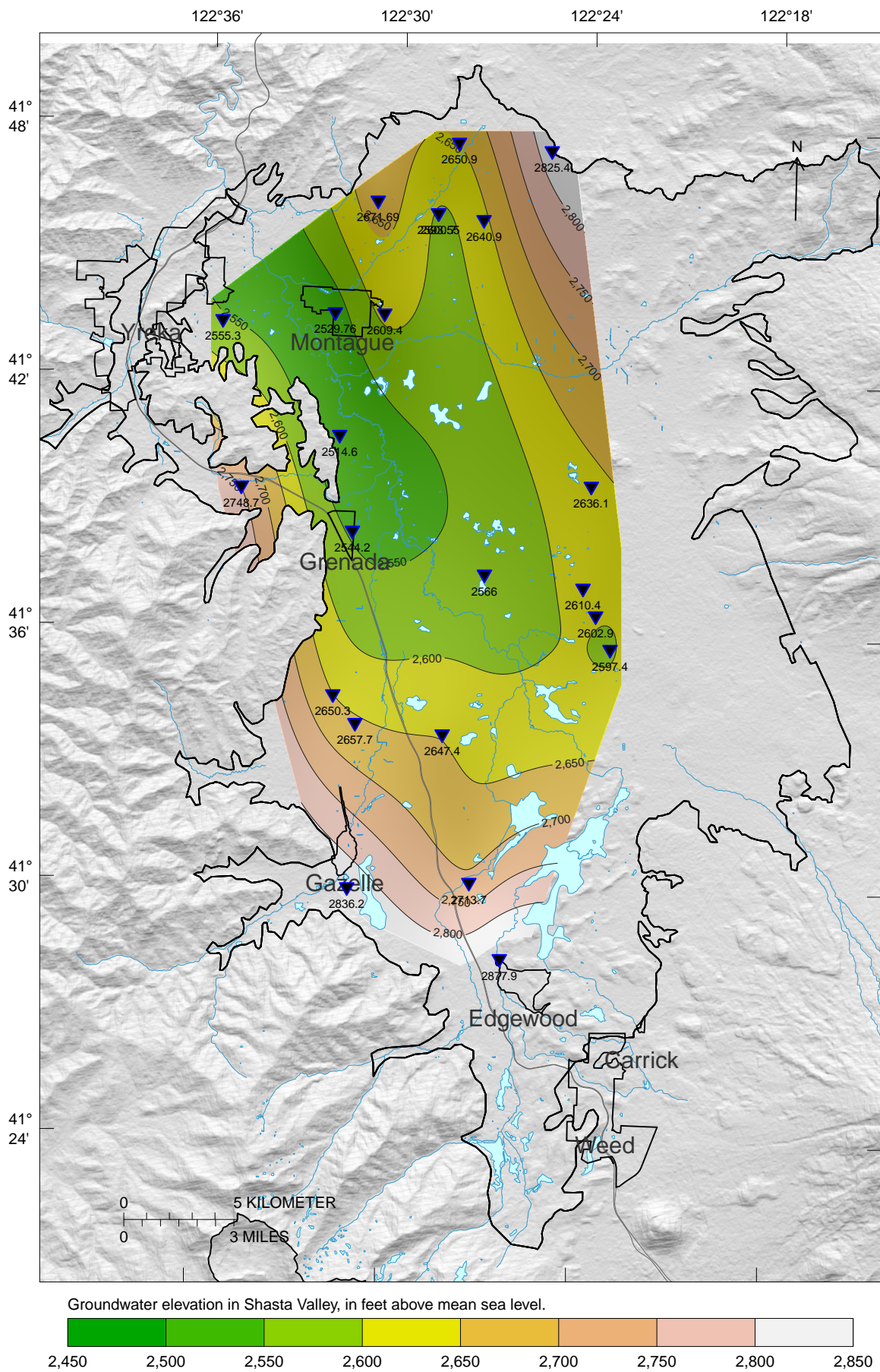
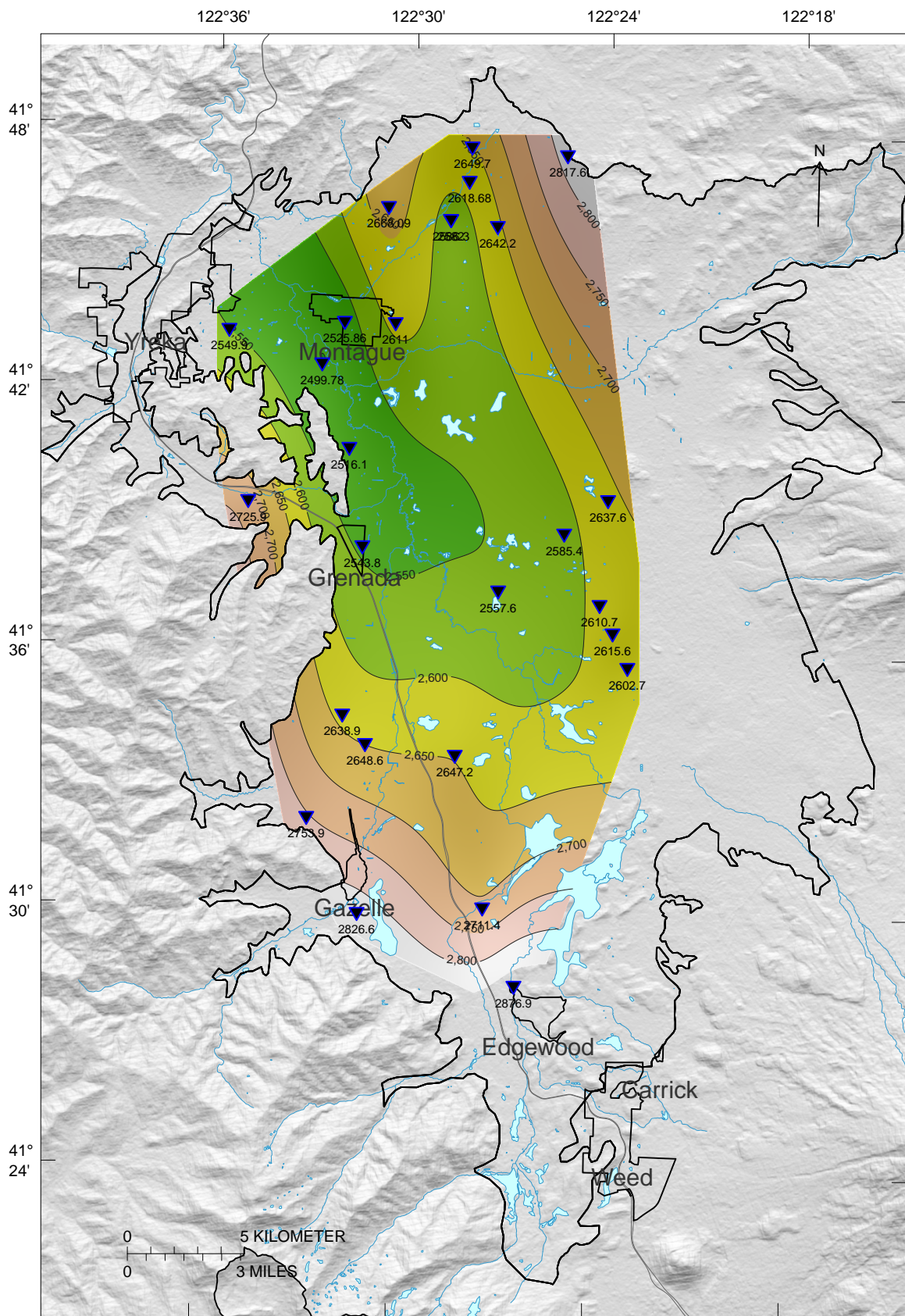


Figure 1: Shasta Valley Groundwater Elevations, Spring 2019



Groundwater elevation in Shasta Valley, in feet above mean sea level.

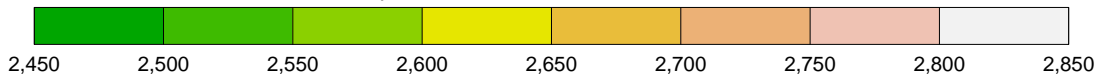


Figure 2: Shasta Valley Groundwater Elevations, Fall 2018

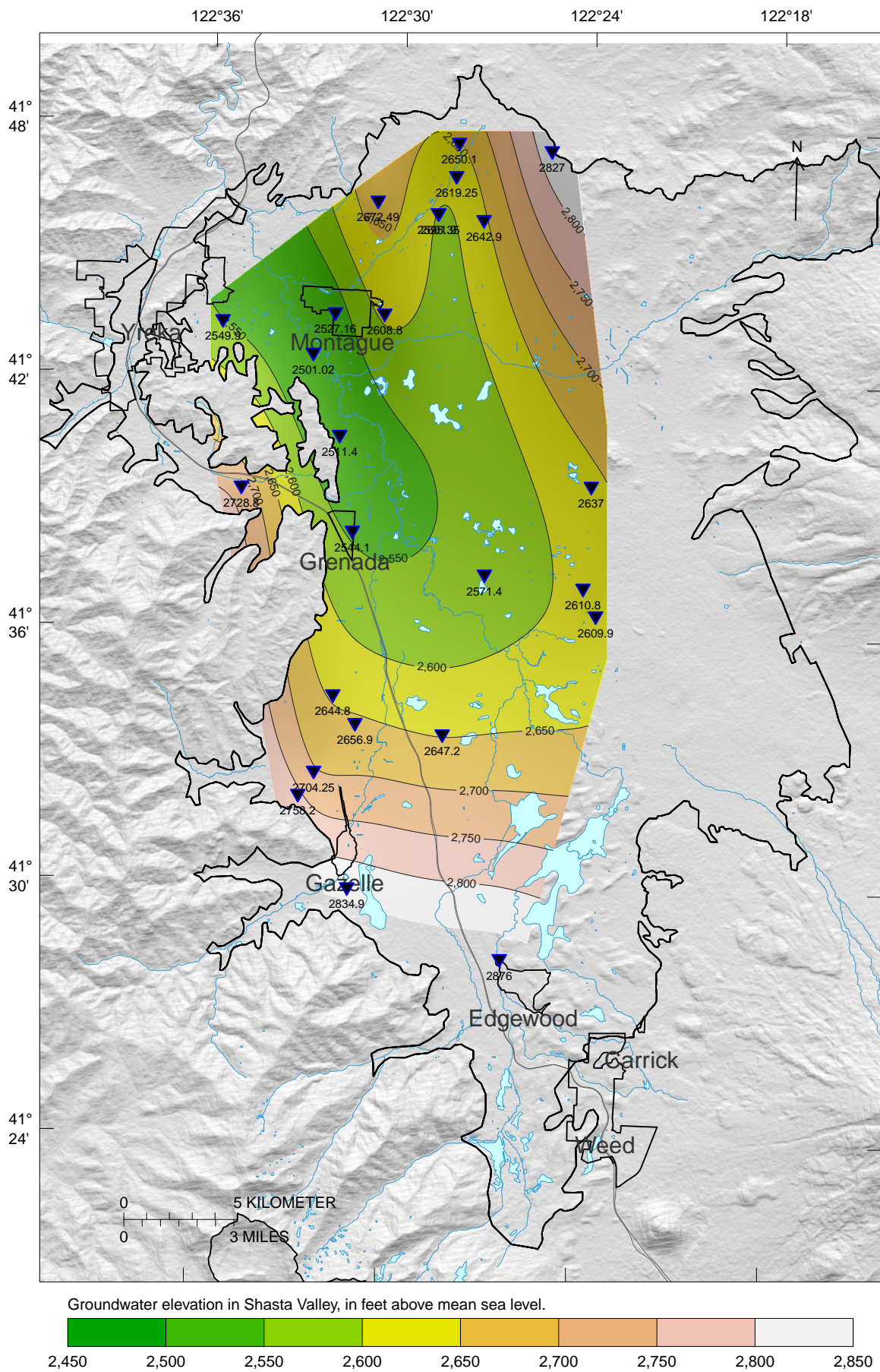


Figure 3: Shasta Valley Groundwater Elevations, Spring 2018

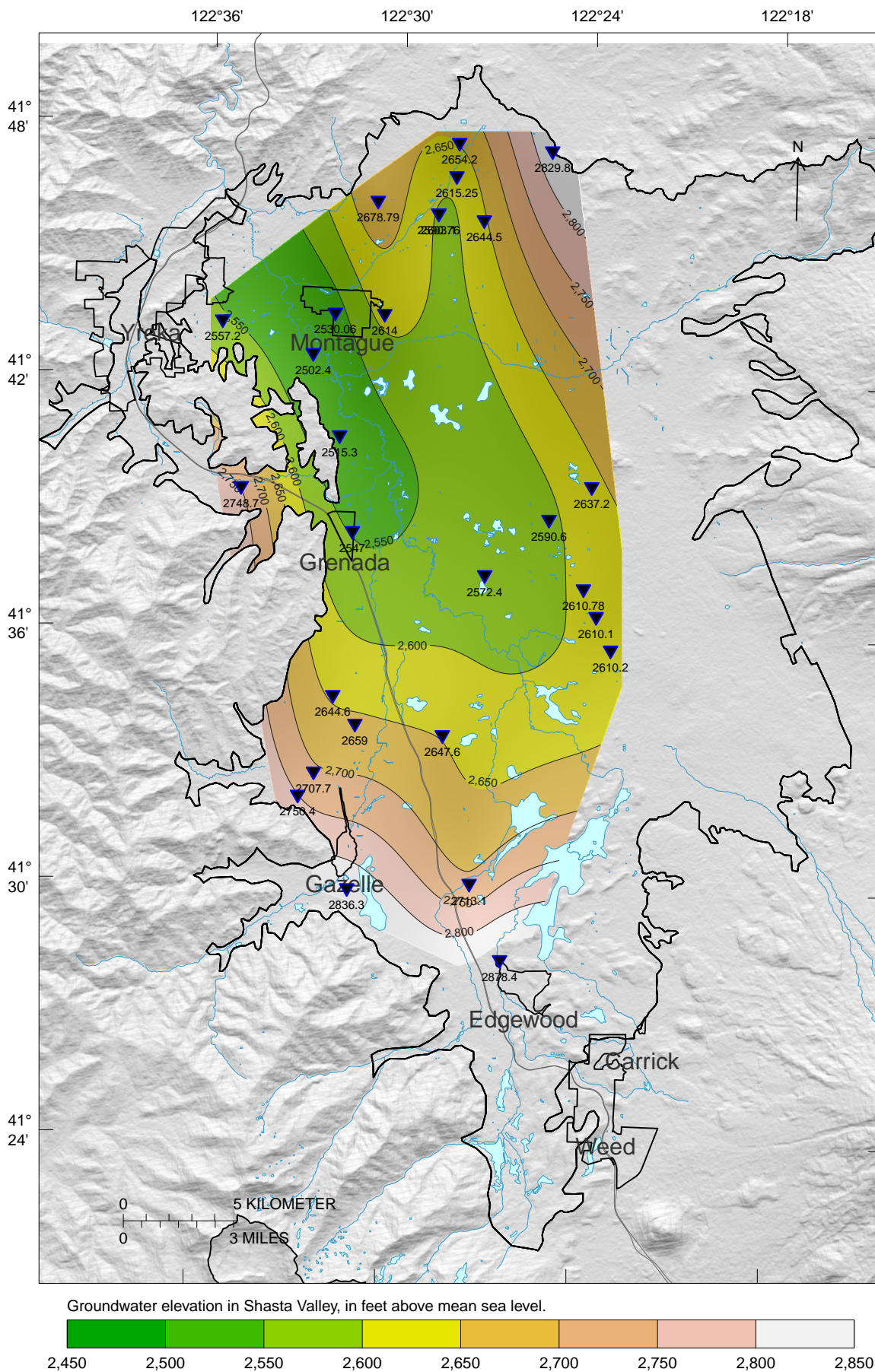


Figure 4: Shasta Valley Groundwater Elevations, Spring 2017

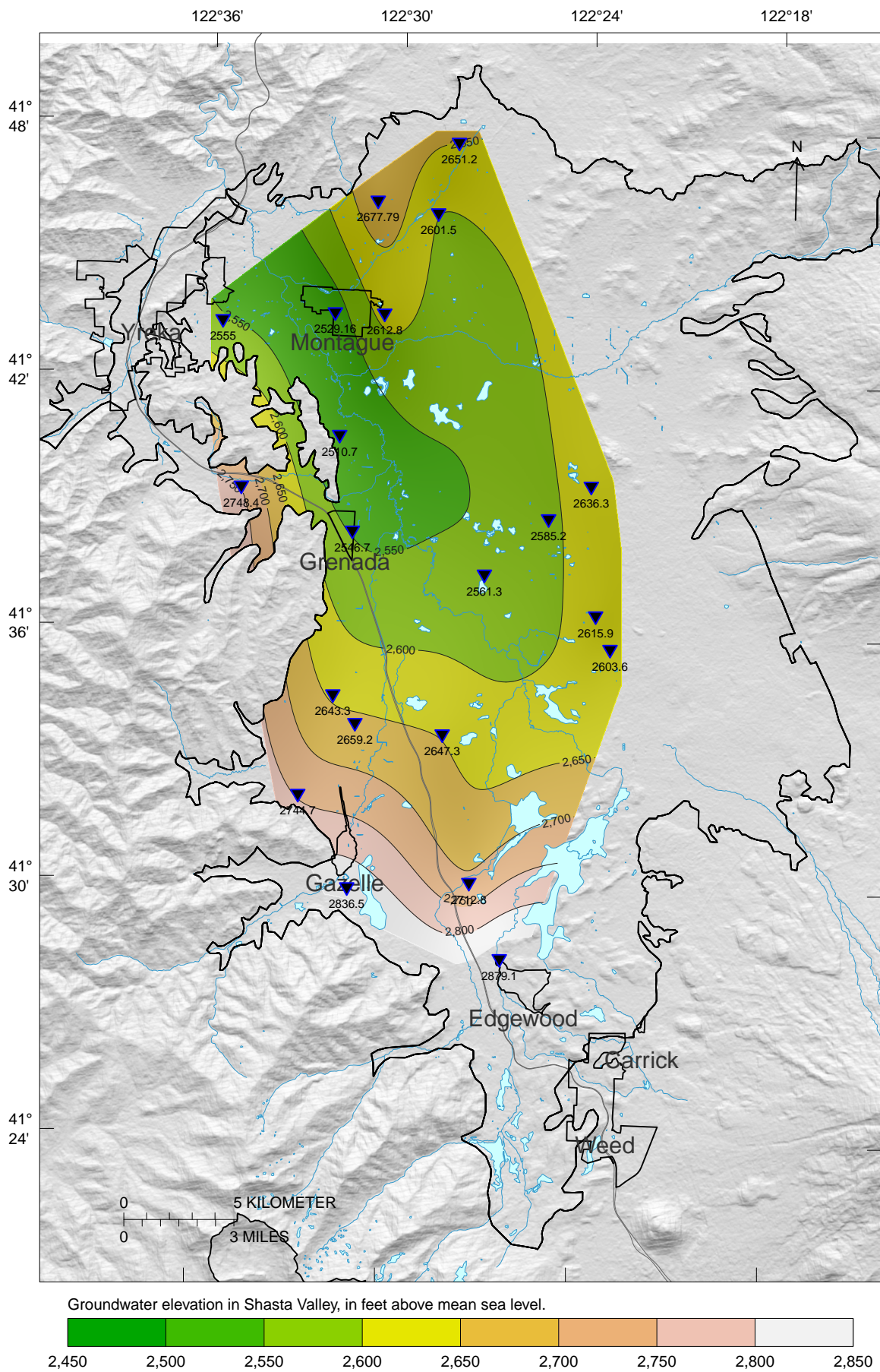


Figure 5: Shasta Valley Groundwater Elevations, Spring 2016

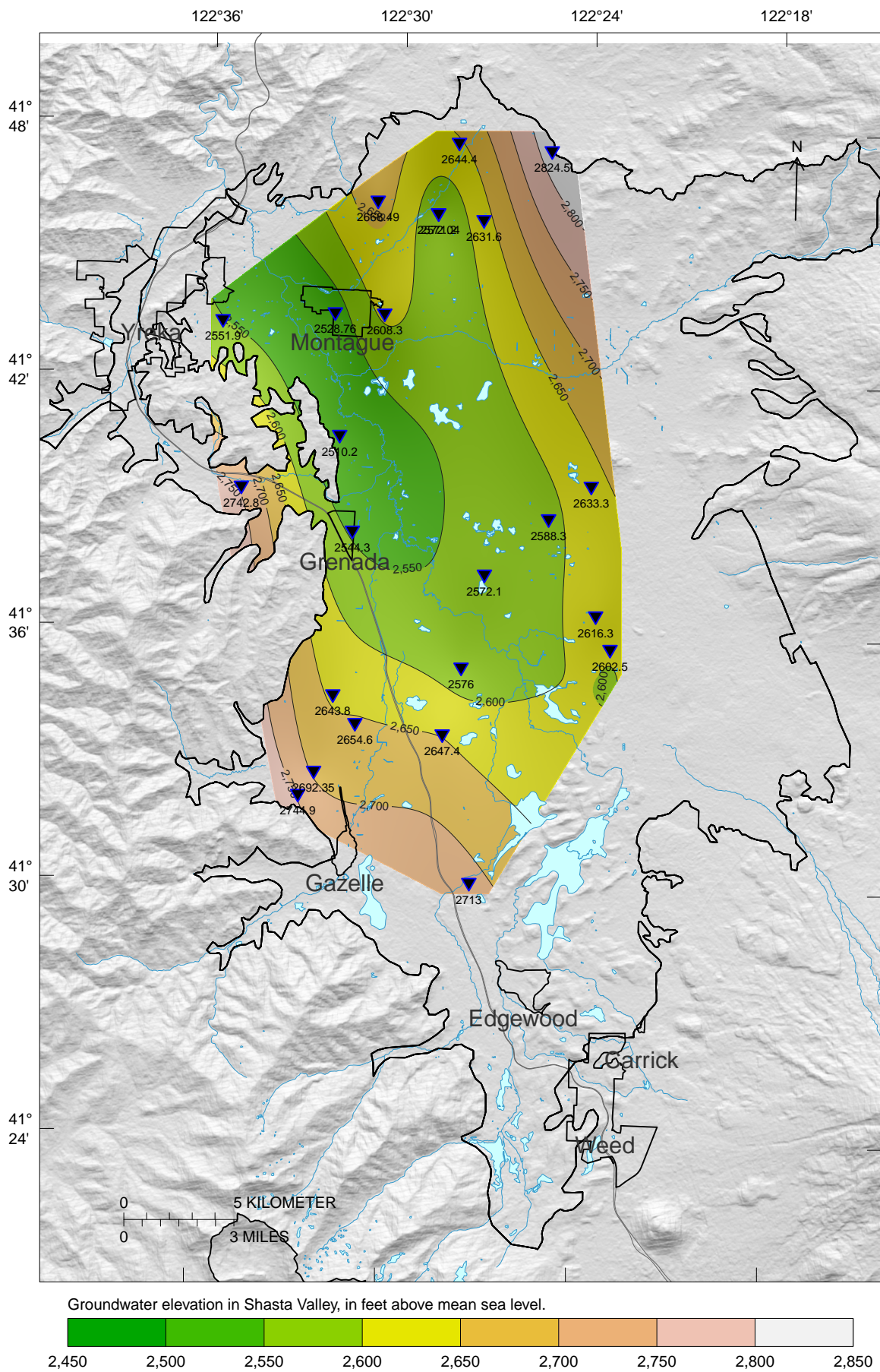


Figure 6: Shasta Valley Groundwater Elevations, Spring 2015

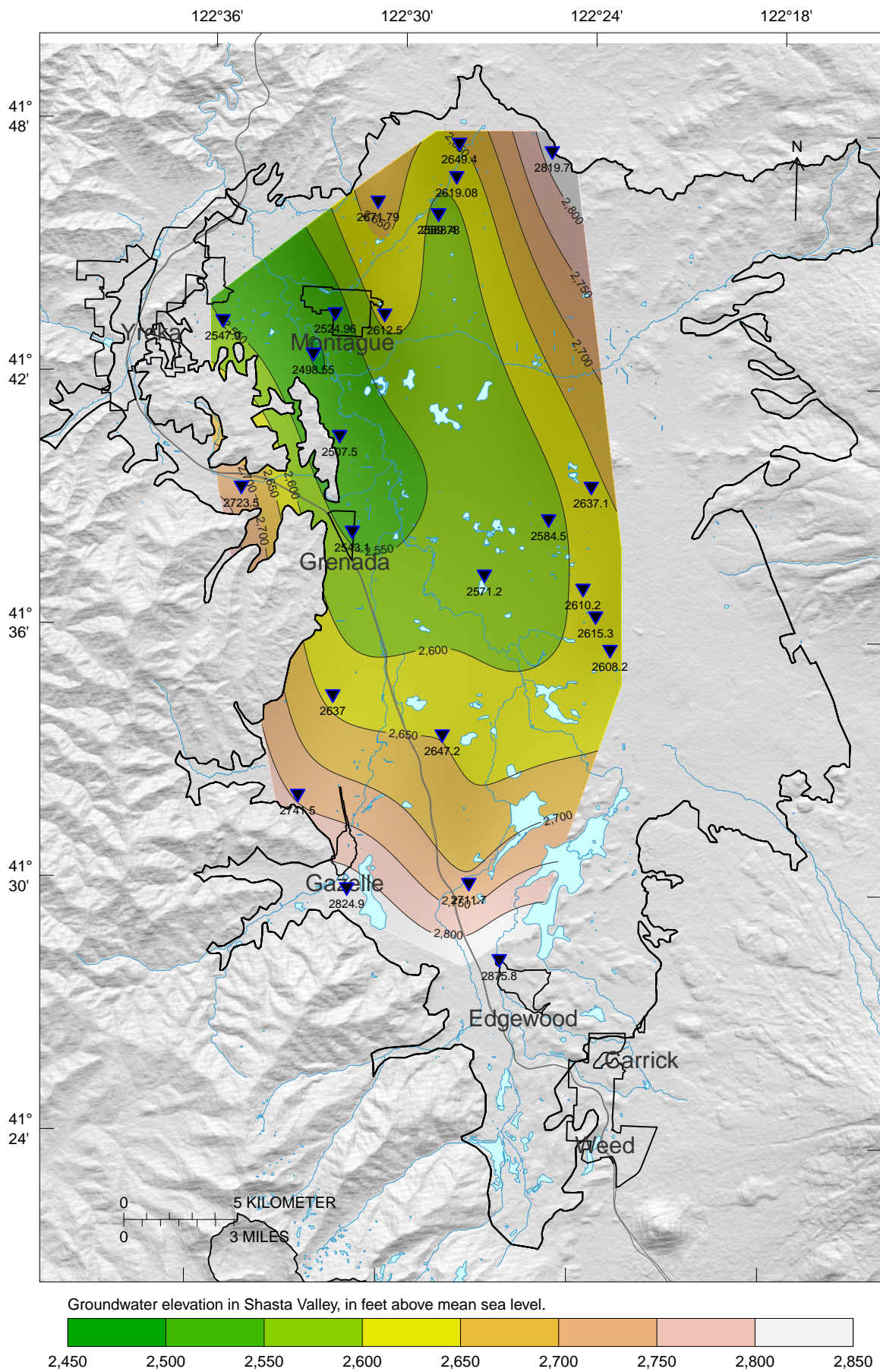


Figure 7: Shasta Valley Groundwater Elevations, Fall 2015

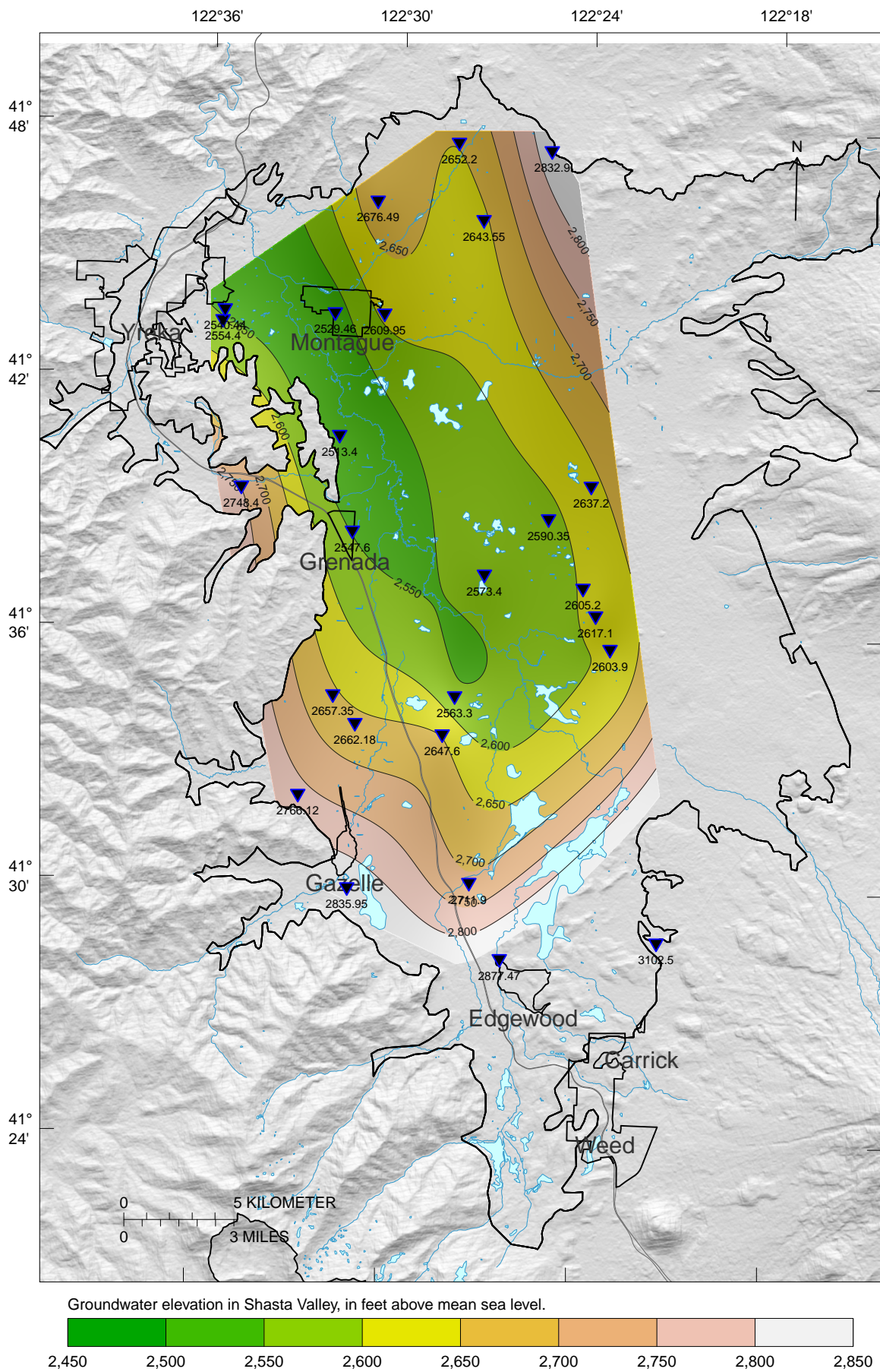


Figure 8: Shasta Valley Groundwater Elevations, Spring 2008

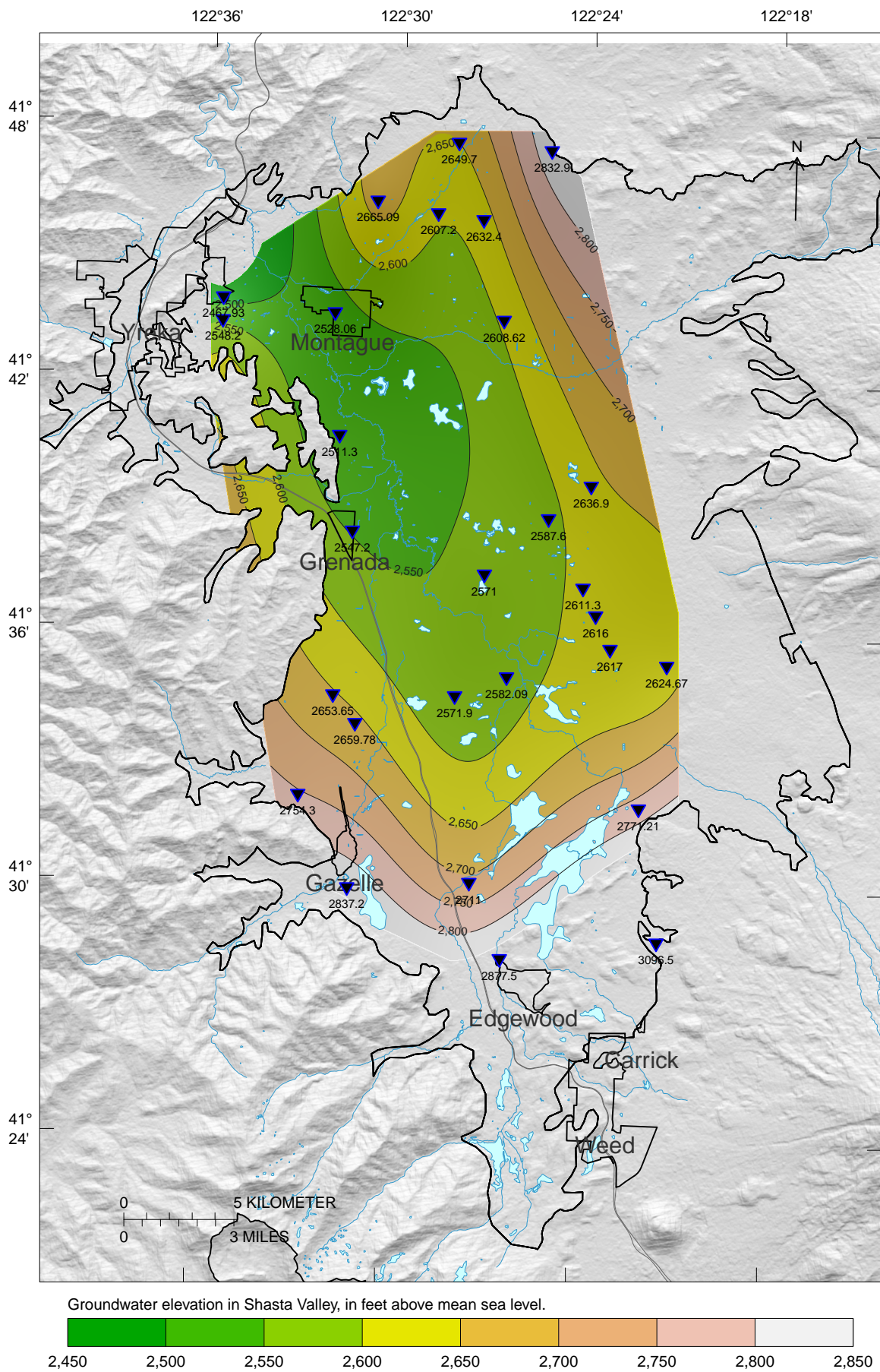


Figure 9: Shasta Valley Groundwater Elevations, Spring 1991

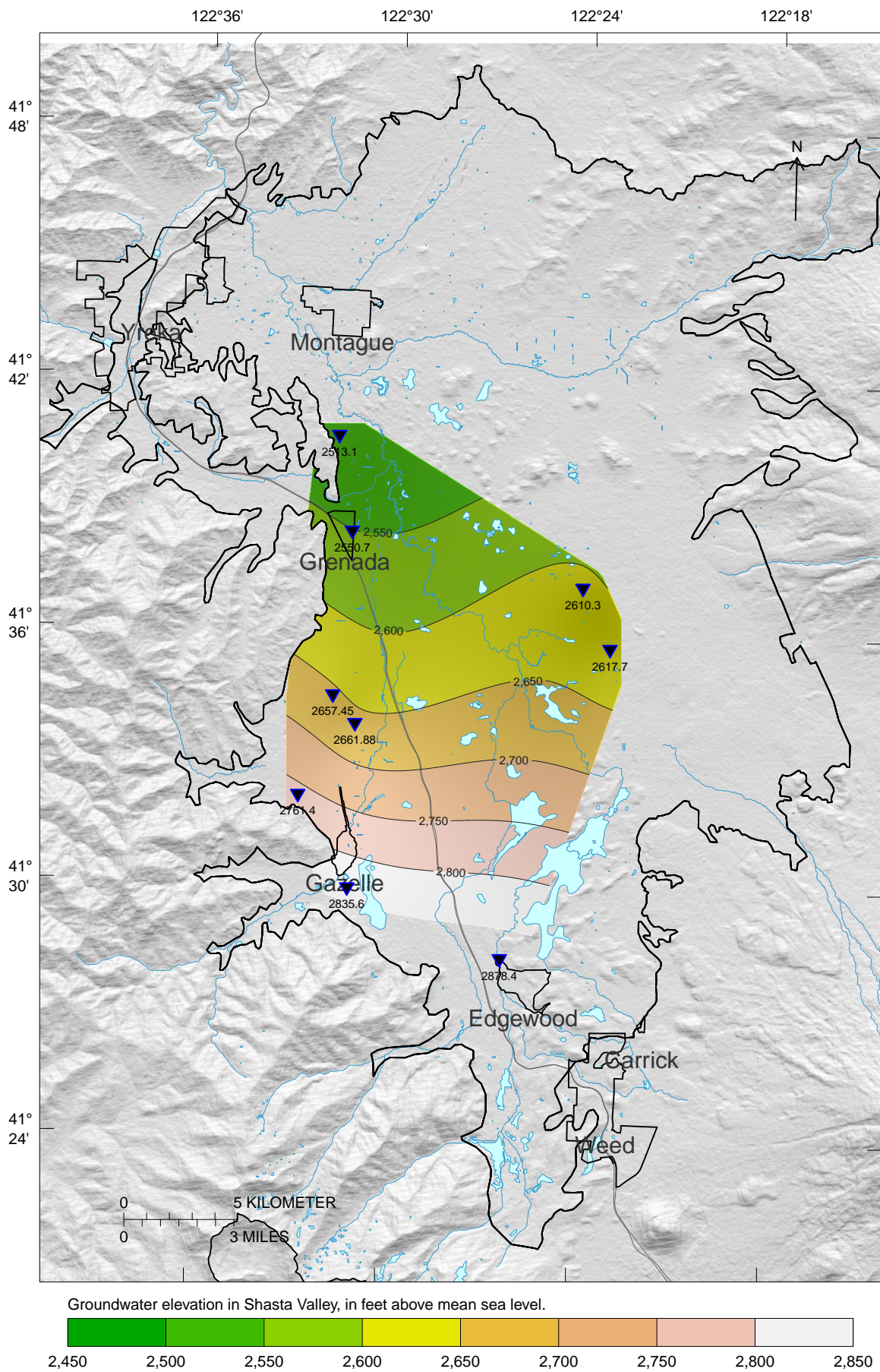


Figure 10: Shasta Valley Groundwater Elevations, Spring 1986

```
30 ## Warning in RGEOSUnaryPredFunc(spgeom, byid, "rgeos_isvalid"): Ring Self-
31 ## intersection at or near point -200123.40045424999 401671.69310635998

32 ## Warning in RGEOSUnaryPredFunc(spgeom, byid, "rgeos_isvalid"): Ring Self-
33 ## intersection at or near point -200123.40045424999 401671.69310635998

34 ## Warning in min(x): no non-missing arguments to min; returning Inf

35 ## Warning in max(x): no non-missing arguments to max; returning -Inf

36 ## Warning in RGEOSUnaryPredFunc(spgeom, byid, "rgeos_isvalid"): Ring Self-
37 ## intersection at or near point -200123.40045424999 401671.69310635998

38 ## Warning in contour.default(x = xFromCol(x, 1:ncol(x)), y = yFromRow(x,
39 ## nrow(x):1), : all z values are NA

40 ## Warning in RGEOSUnaryPredFunc(spgeom, byid, "rgeos_isvalid"): Ring Self-
41 ## intersection at or near point -200123.40045424999 401671.69310635998

42 ## Warning in gw_elevation.raster_spring_1986 - gw_elevation.raster_spring_2018:
43 ## Raster objects have different extents. Result for their intersection is returned

44 ## Warning in sp::proj4string(obj): CRS object has comment, which is lost in output

45 ## Warning: One tm layer group has duplicated layer types, which are omitted. To
46 ## draw multiple layers of the same type, use multiple layer groups (i.e. specify
47 ## tm_shape prior to each of them).
```

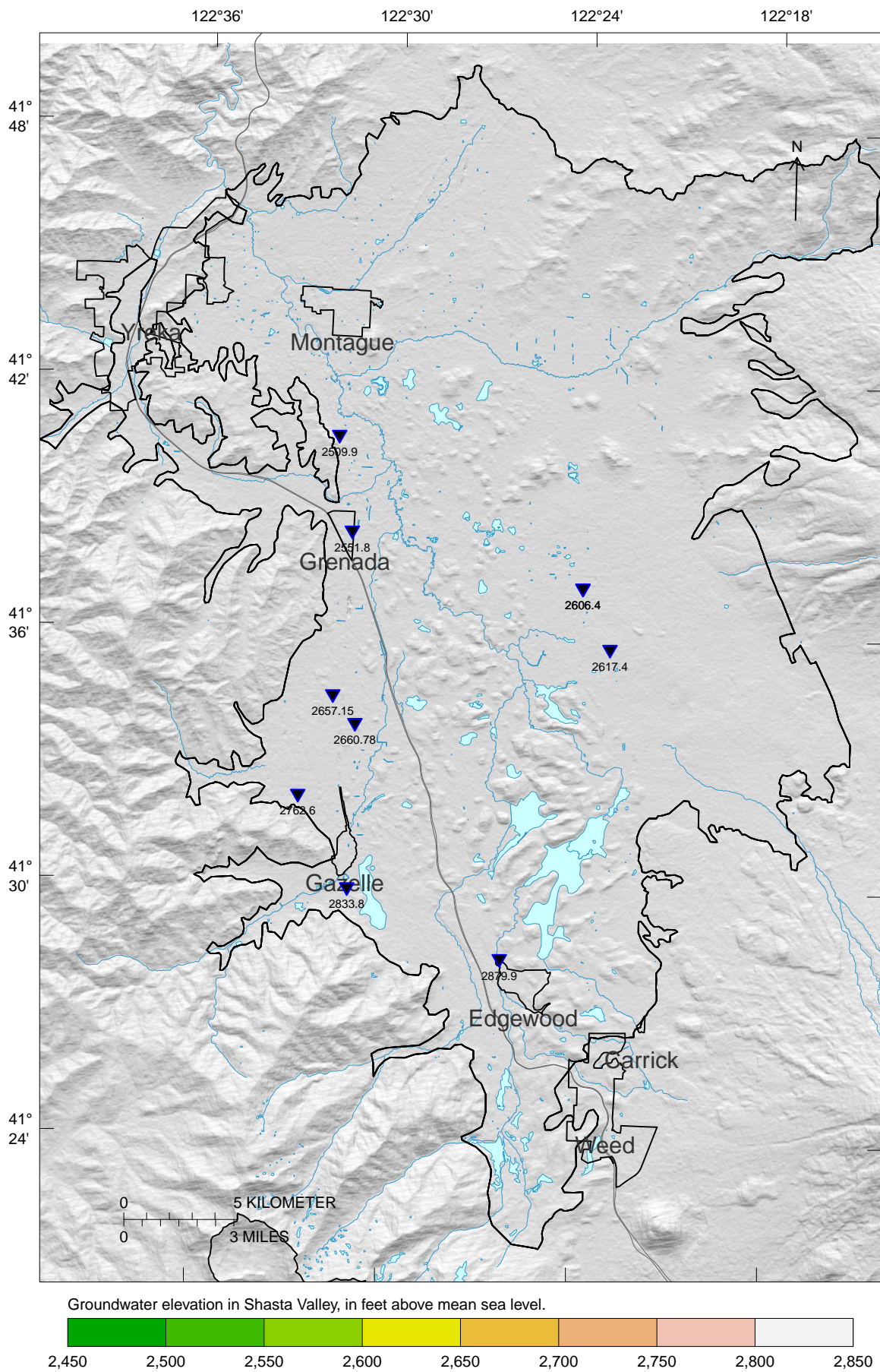


Figure 11: Shasta Valley Groundwater Elevations, Spring 1979

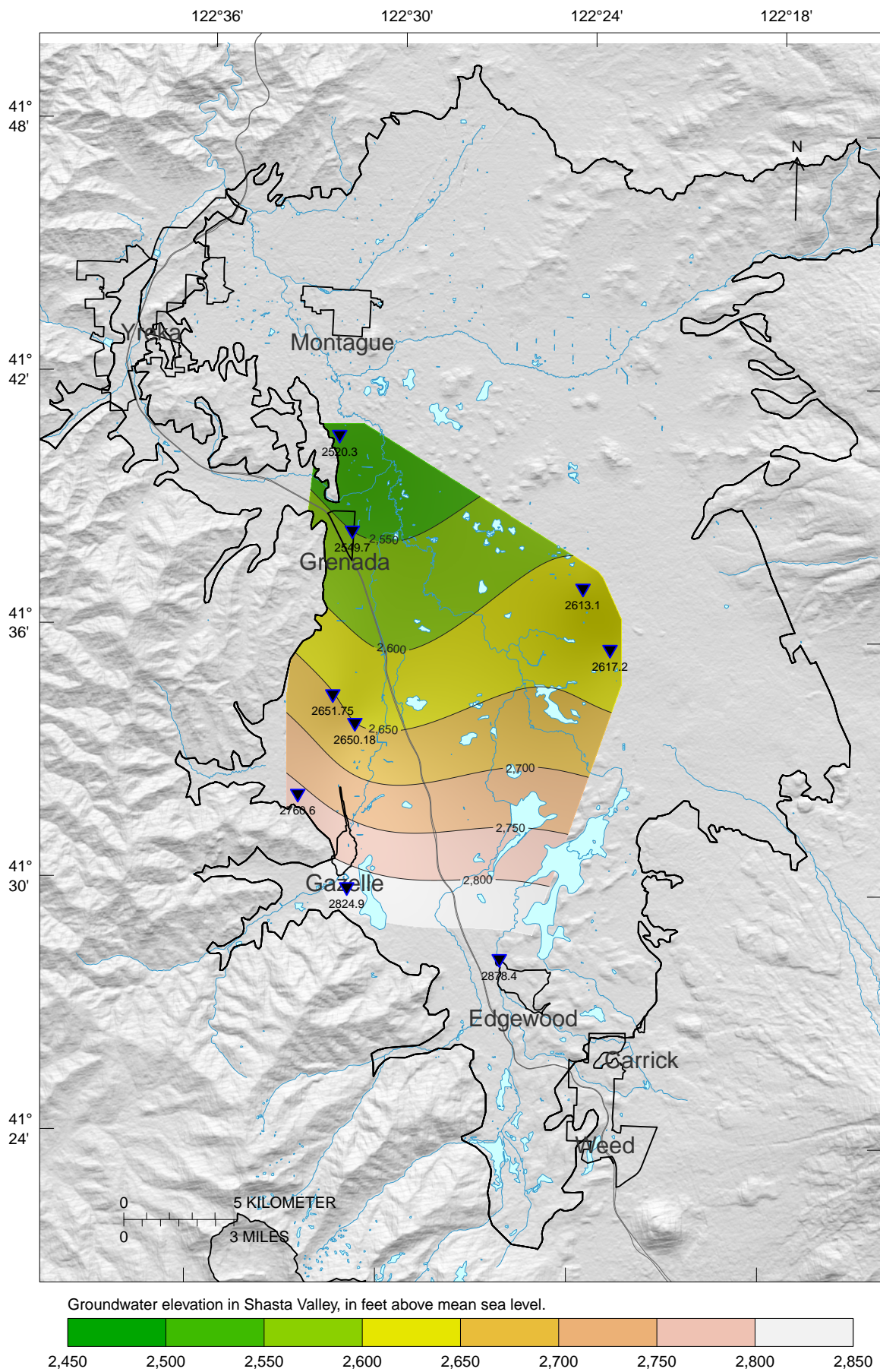


Figure 12: Shasta Valley Groundwater Elevations, Fall 1979

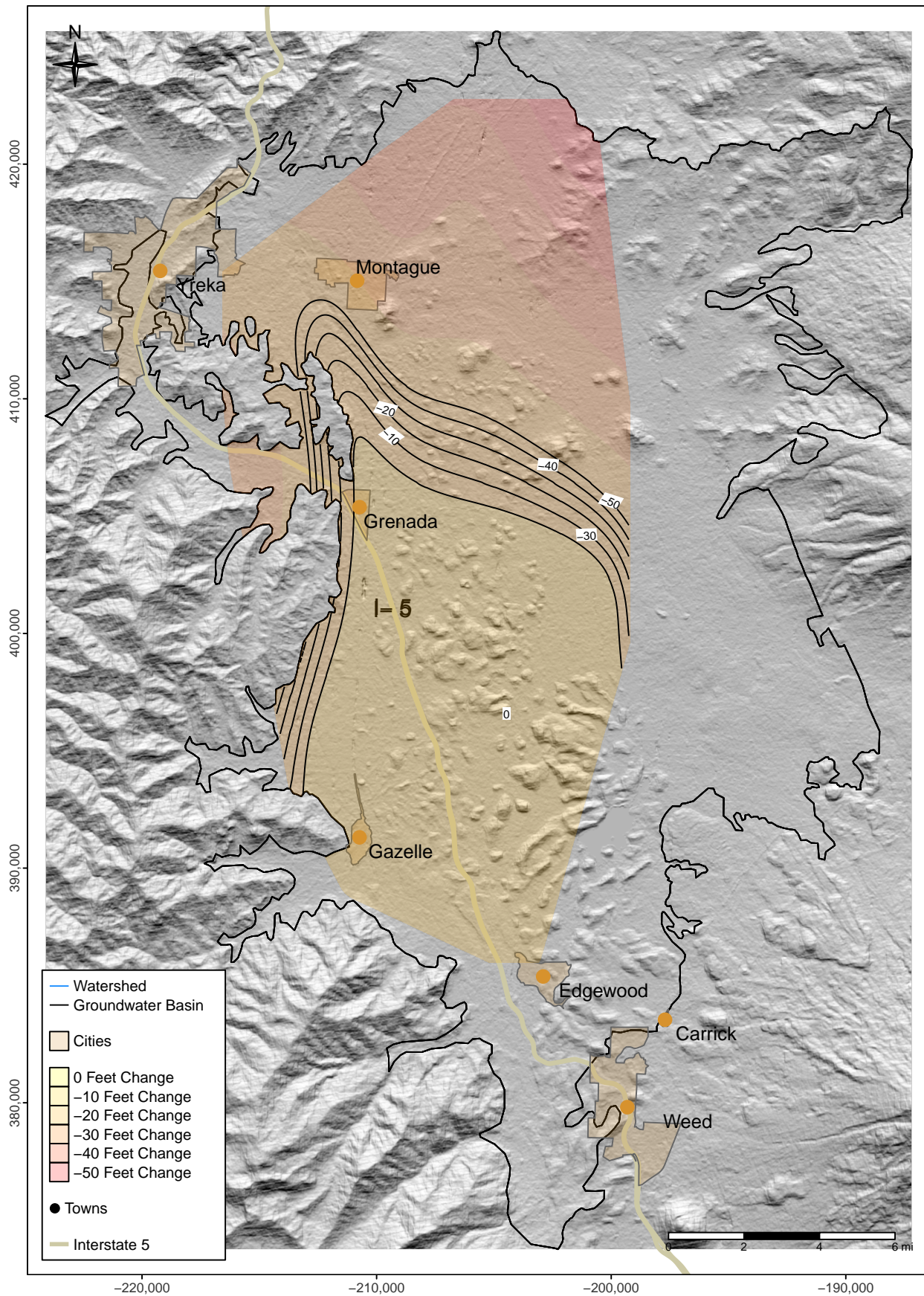


Figure 13: Shasta Valley Groundwater Change from Spring 1986 to Spring 2018

48 **Groundwater Contour Maps - Depth Below Groundwater Surface**

49 Water level changes are shown in Figure 24 for the period between Spring 1978 and Spring 2018.
50 Groundwater contours for depth below ground surface are below.

```
51 ## Warning in RGEOSUnaryPredFunc(spgeom, byid, "rgeos_isvalid"): Ring Self-  
52 ## intersection at or near point -200123.40045424999 401671.69310635998
```

```
53 ## Warning in RGEOSUnaryPredFunc(spgeom, byid, "rgeos_isvalid"): Ring Self-  
54 ## intersection at or near point -200123.40045424999 401671.69310635998
```

```
55 ## Warning in RGEOSUnaryPredFunc(spgeom, byid, "rgeos_isvalid"): Ring Self-  
56 ## intersection at or near point -200123.40045424999 401671.69310635998
```

```
57 ## Warning in RGEOSUnaryPredFunc(spgeom, byid, "rgeos_isvalid"): Ring Self-  
58 ## intersection at or near point -200123.40045424999 401671.69310635998
```

```
59 ## Warning in RGEOSUnaryPredFunc(spgeom, byid, "rgeos_isvalid"): Ring Self-  
60 ## intersection at or near point -200123.40045424999 401671.69310635998
```

```
61 ## Warning in RGEOSUnaryPredFunc(spgeom, byid, "rgeos_isvalid"): Ring Self-  
62 ## intersection at or near point -200123.40045424999 401671.69310635998
```

```
63 ## Warning in RGEOSUnaryPredFunc(spgeom, byid, "rgeos_isvalid"): Ring Self-  
64 ## intersection at or near point -200123.40045424999 401671.69310635998
```

```
65 ## Warning in RGEOSUnaryPredFunc(spgeom, byid, "rgeos_isvalid"): Ring Self-  
66 ## intersection at or near point -200123.40045424999 401671.69310635998
```

```
67 ## Warning in RGEOSUnaryPredFunc(spgeom, byid, "rgeos_isvalid"): Ring Self-  
68 ## intersection at or near point -200123.40045424999 401671.69310635998
```

```
69 ## Warning in RGEOSUnaryPredFunc(spgeom, byid, "rgeos_isvalid"): Ring Self-  
70 ## intersection at or near point -200123.40045424999 401671.69310635998
```

```
71 ## Warning in gw_elevation.raster_spring_1986 - gw_elevation.raster_spring_2018:  
72 ## Raster objects have different extents. Result for their intersection is returned
```

```
73 ## Warning in sp::proj4string(obj): CRS object has comment, which is lost in output
```

```
74 ## Warning: One tm layer group has duplicated layer types, which are omitted. To  
75 ## draw multiple layers of the same type, use multiple layer groups (i.e. specify  
76 ## tm_shape prior to each of them).
```

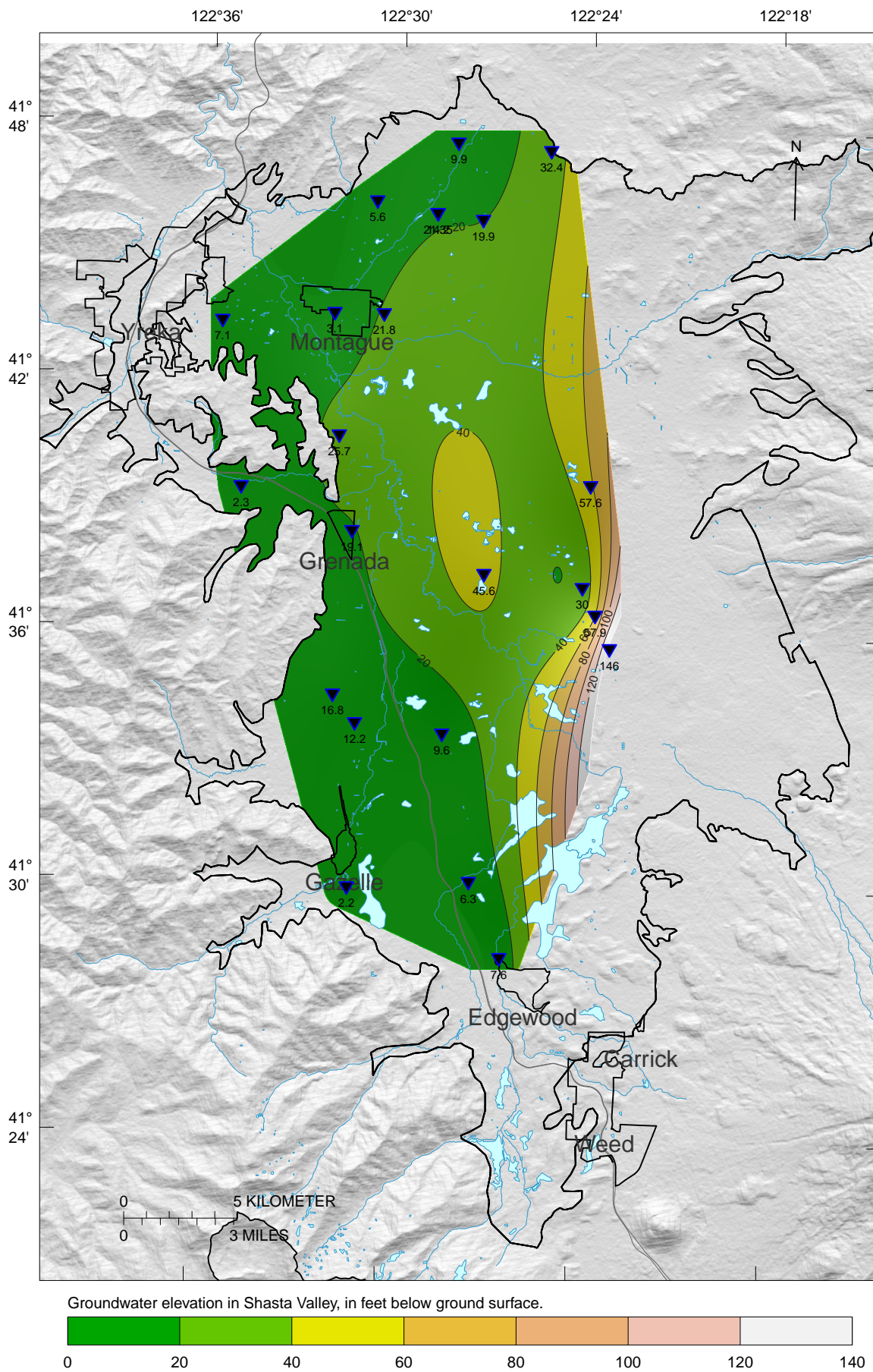



Figure 14: Shasta Valley Groundwater Contours, Spring 2019

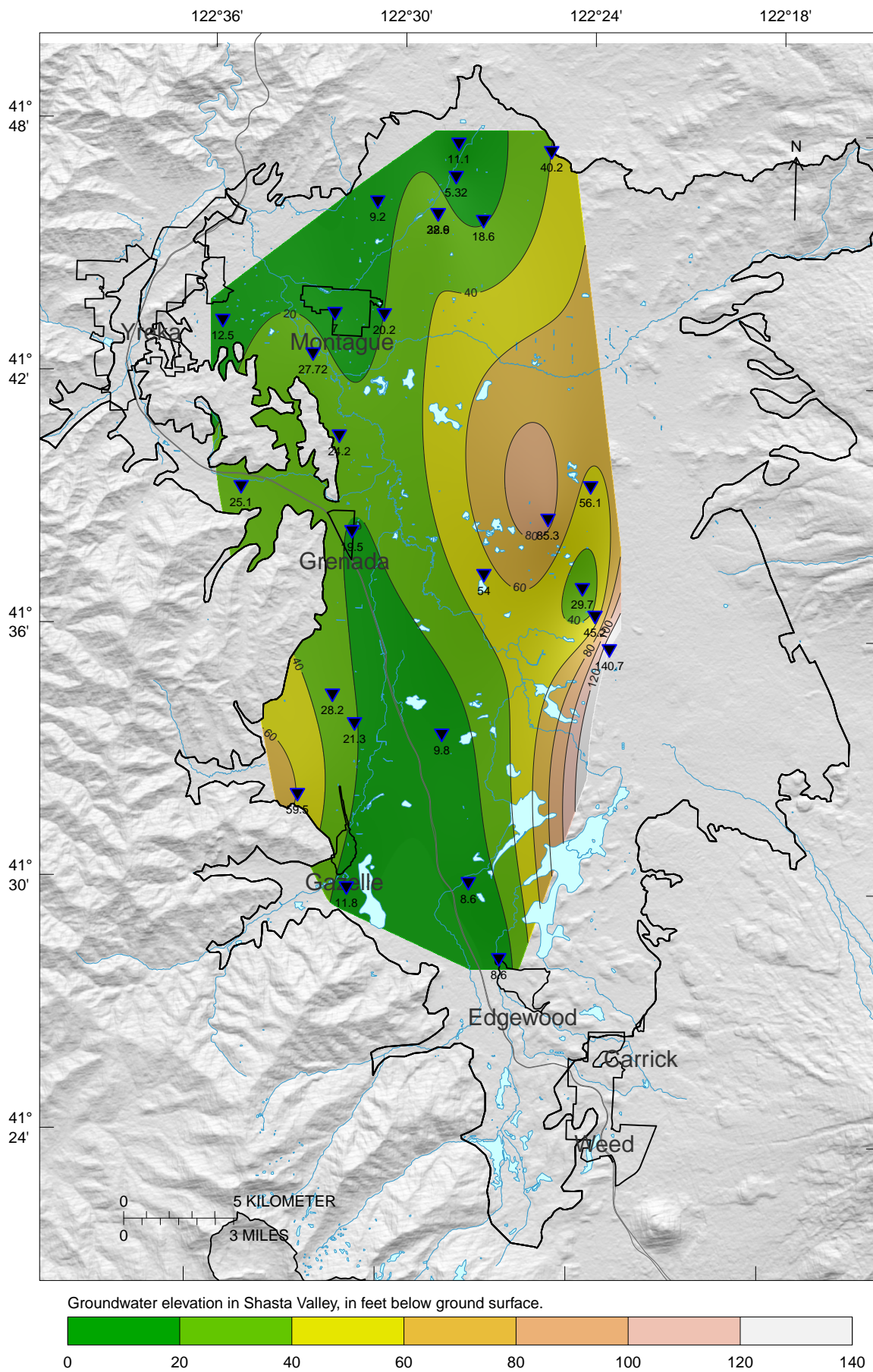


Figure 15: Shasta Valley Groundwater Contours, Fall 2018

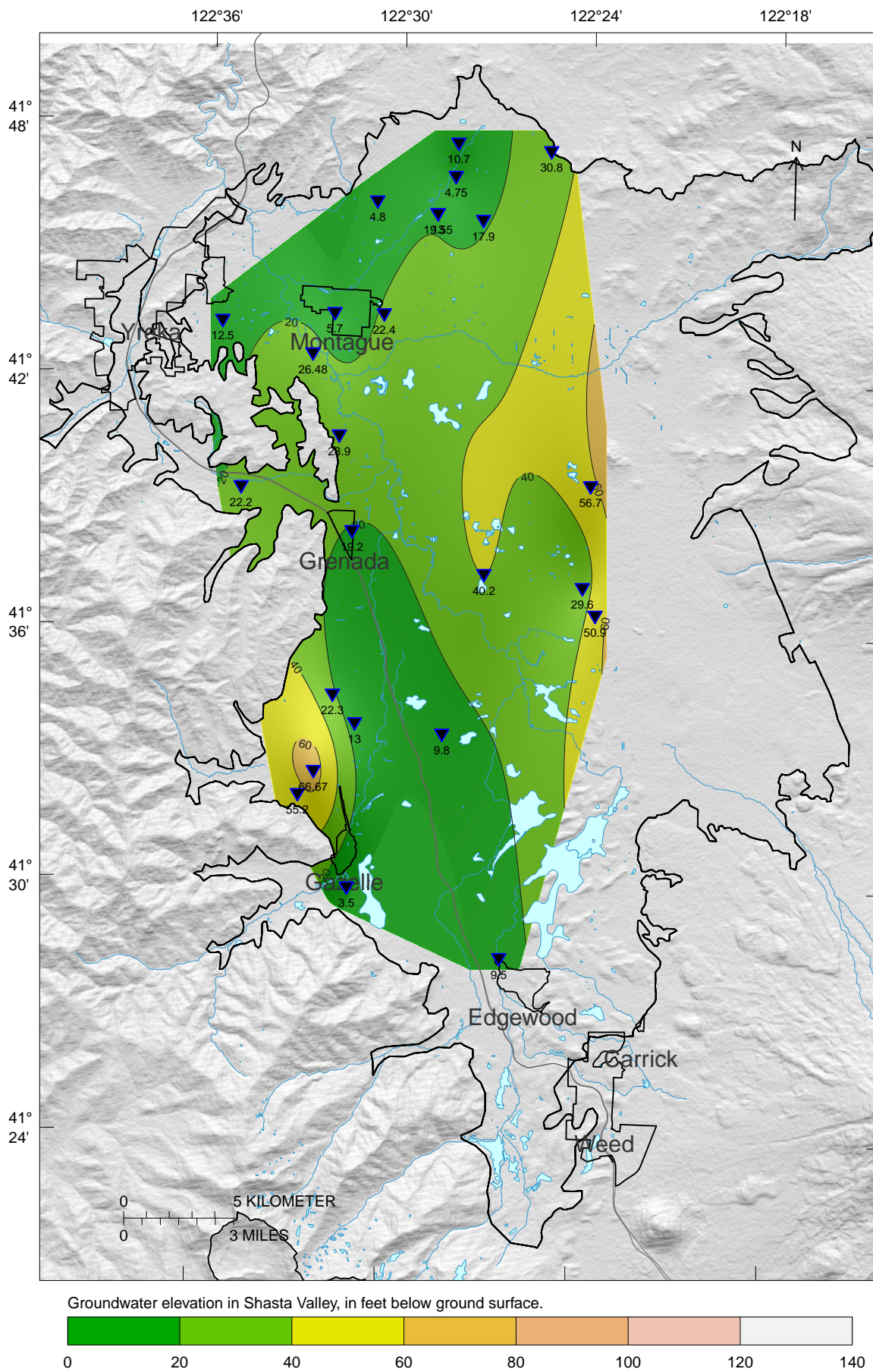


Figure 16: Shasta Valley Groundwater Contours, Spring 2018

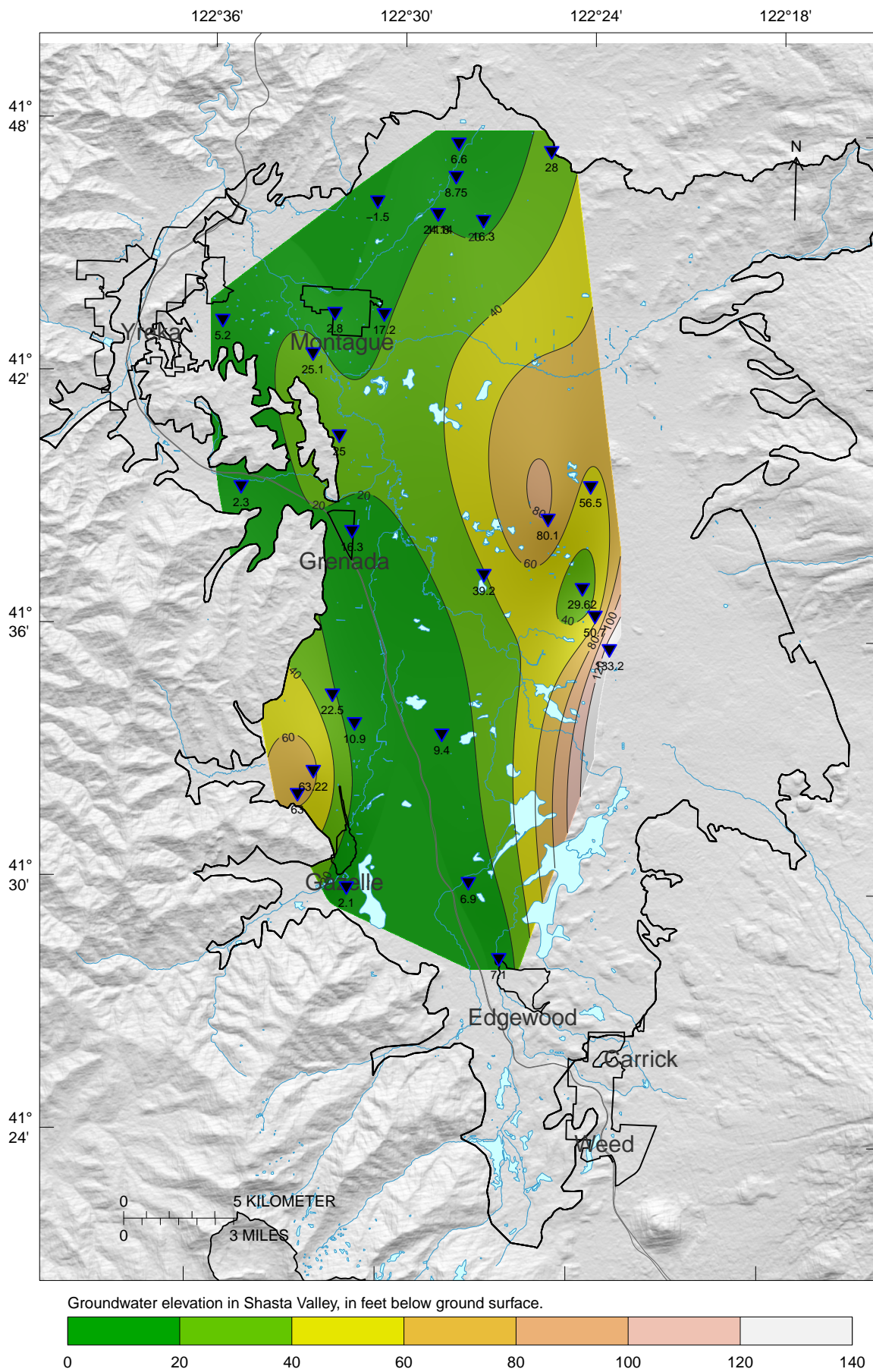


Figure 17: Shasta Valley Groundwater Contours, Spring 2017

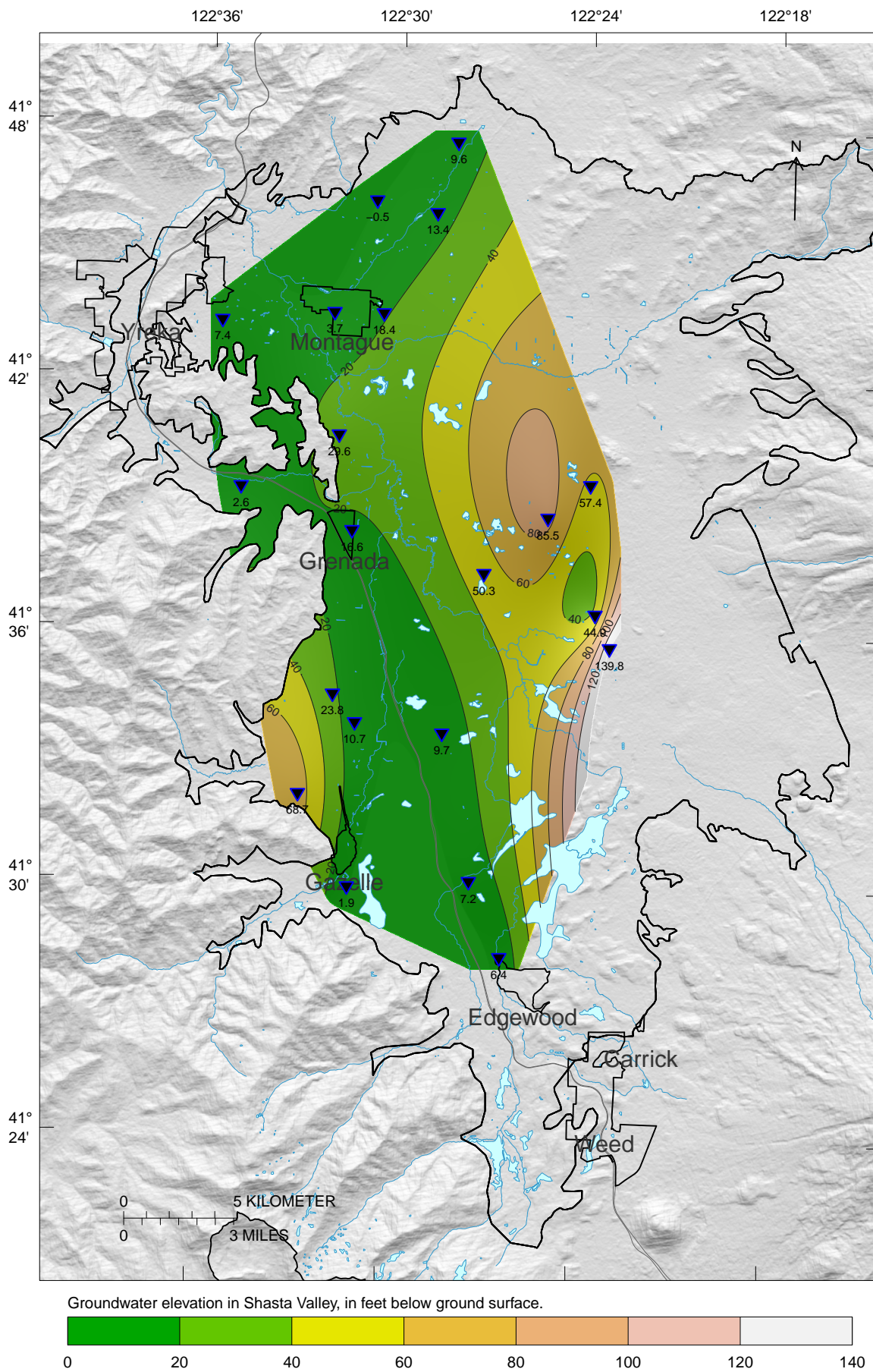


Figure 18: Shasta Valley Groundwater Contours, Spring 2016

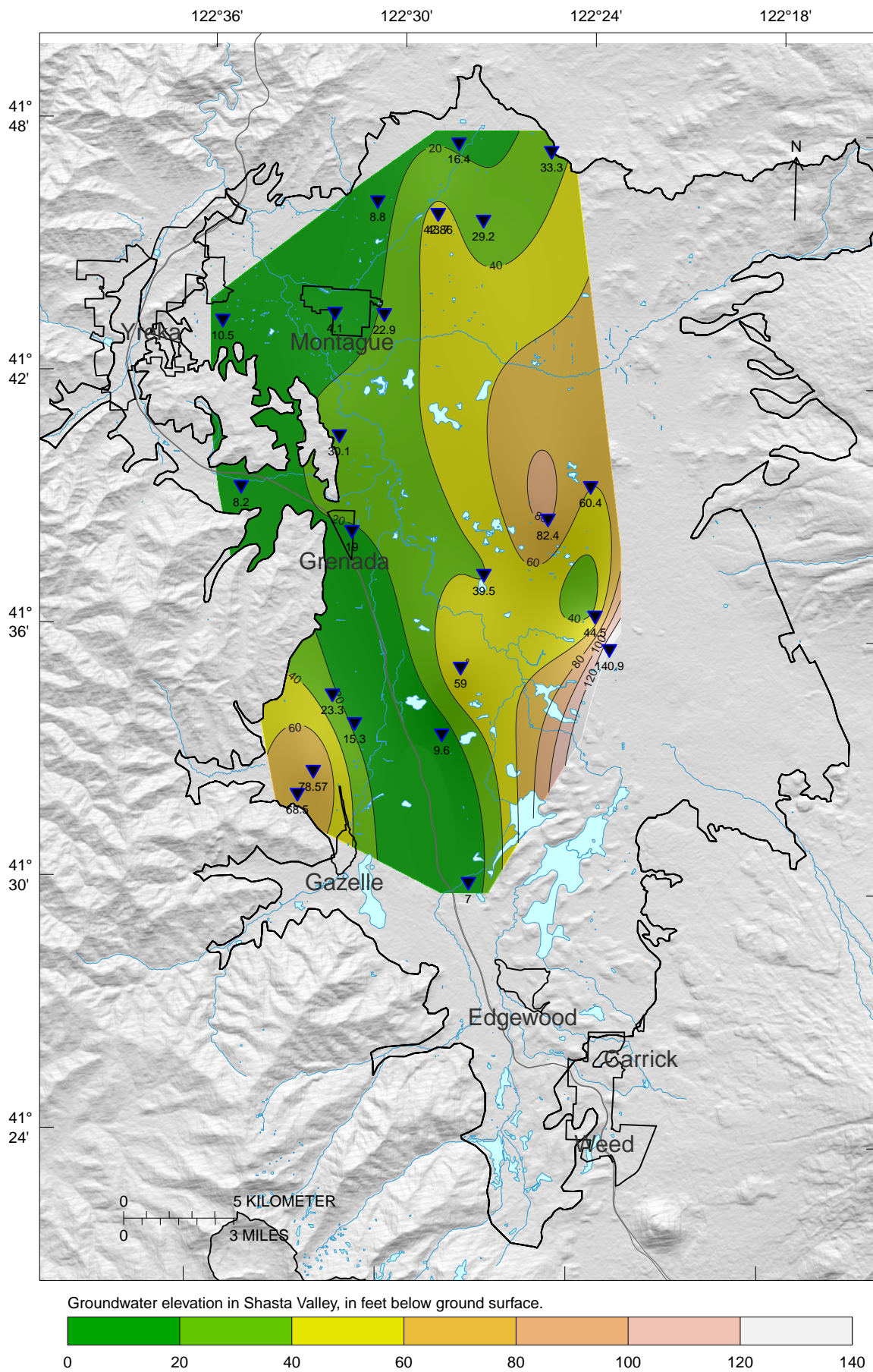


Figure 19: Shasta Valley Groundwater Contour, Spring 2015

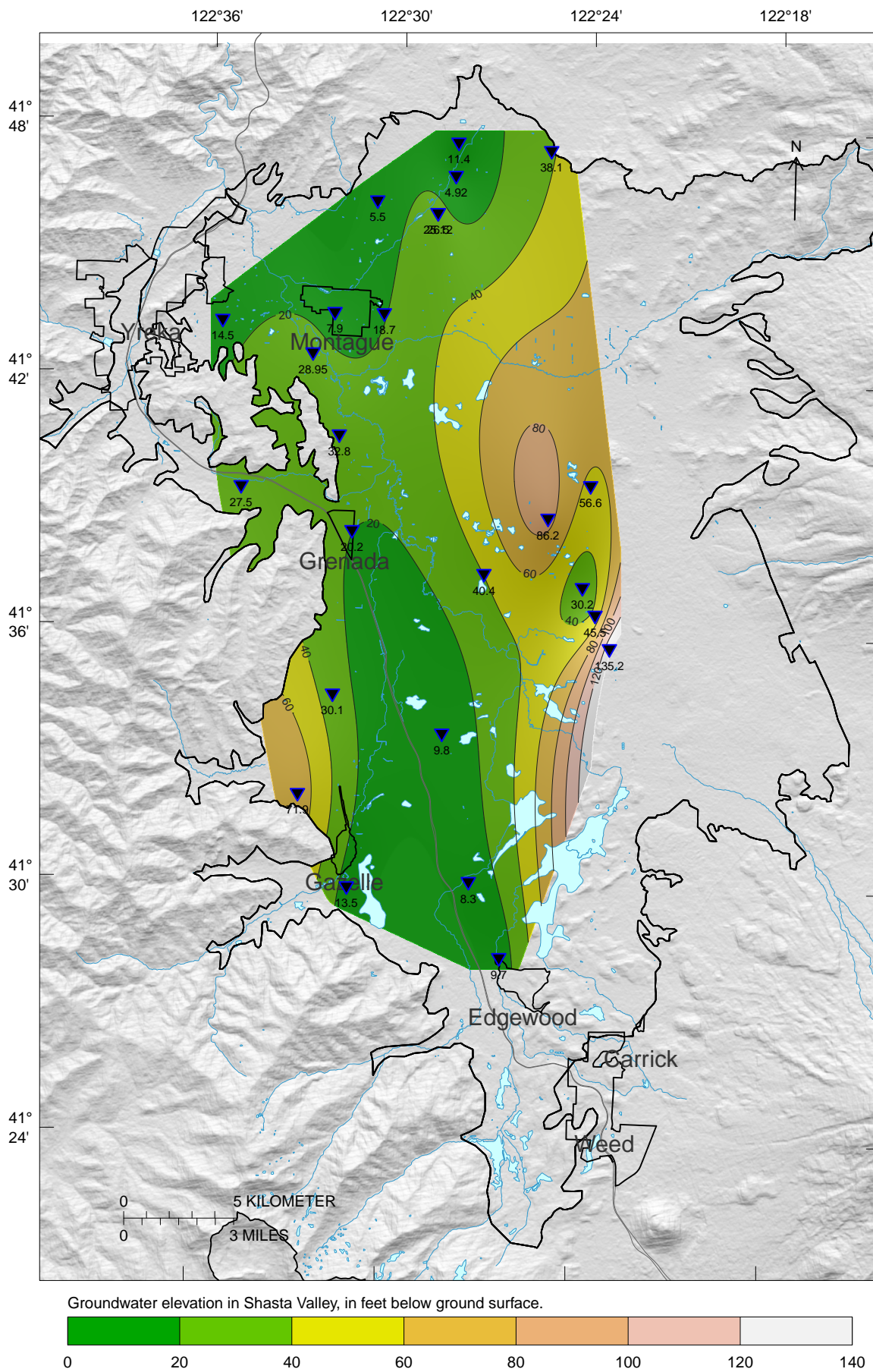


Figure 20: Shasta Valley Groundwater Contour, Fall 2015

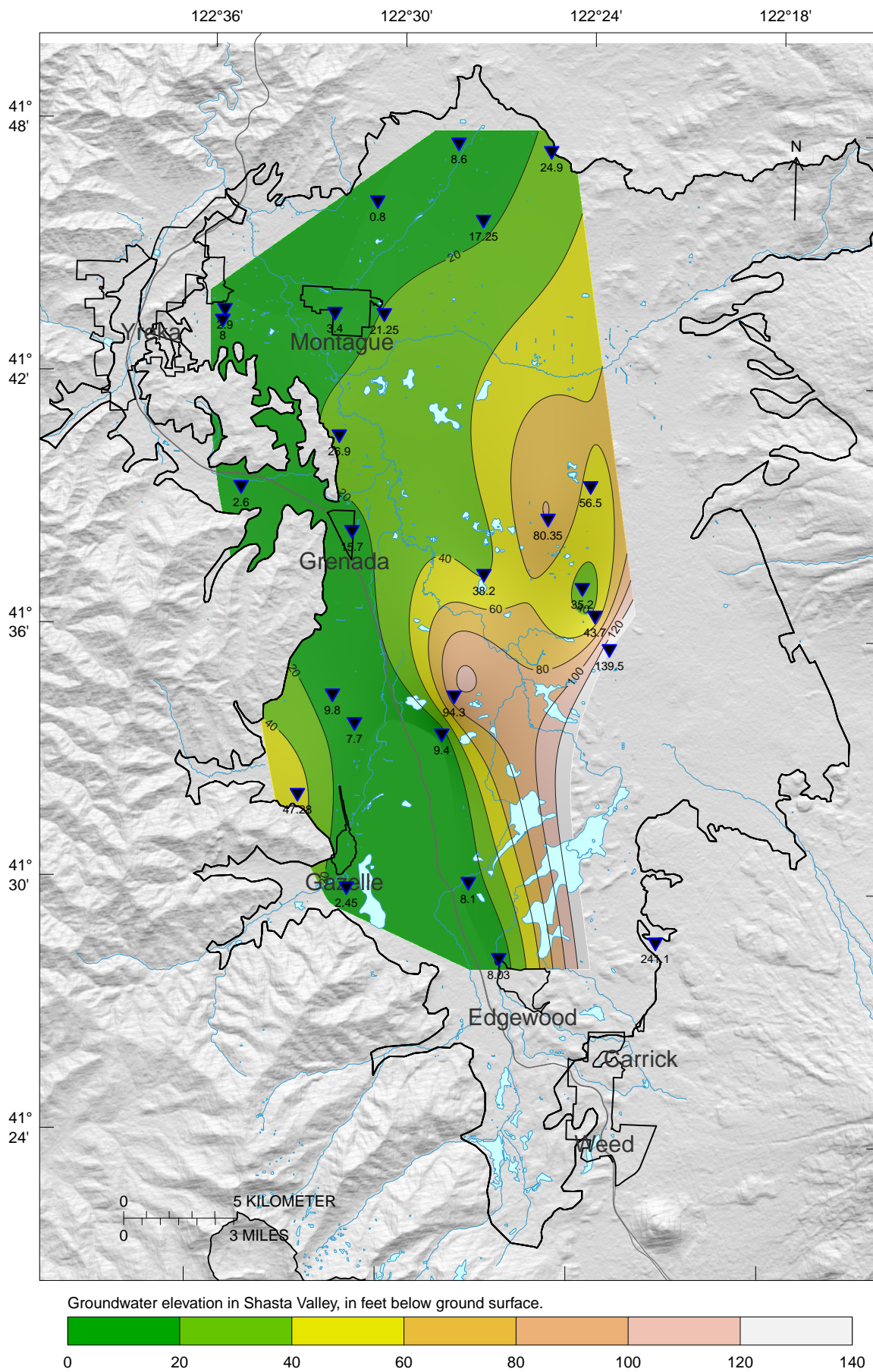


Figure 21: Shasta Valley Groundwater Contours, Spring 2008

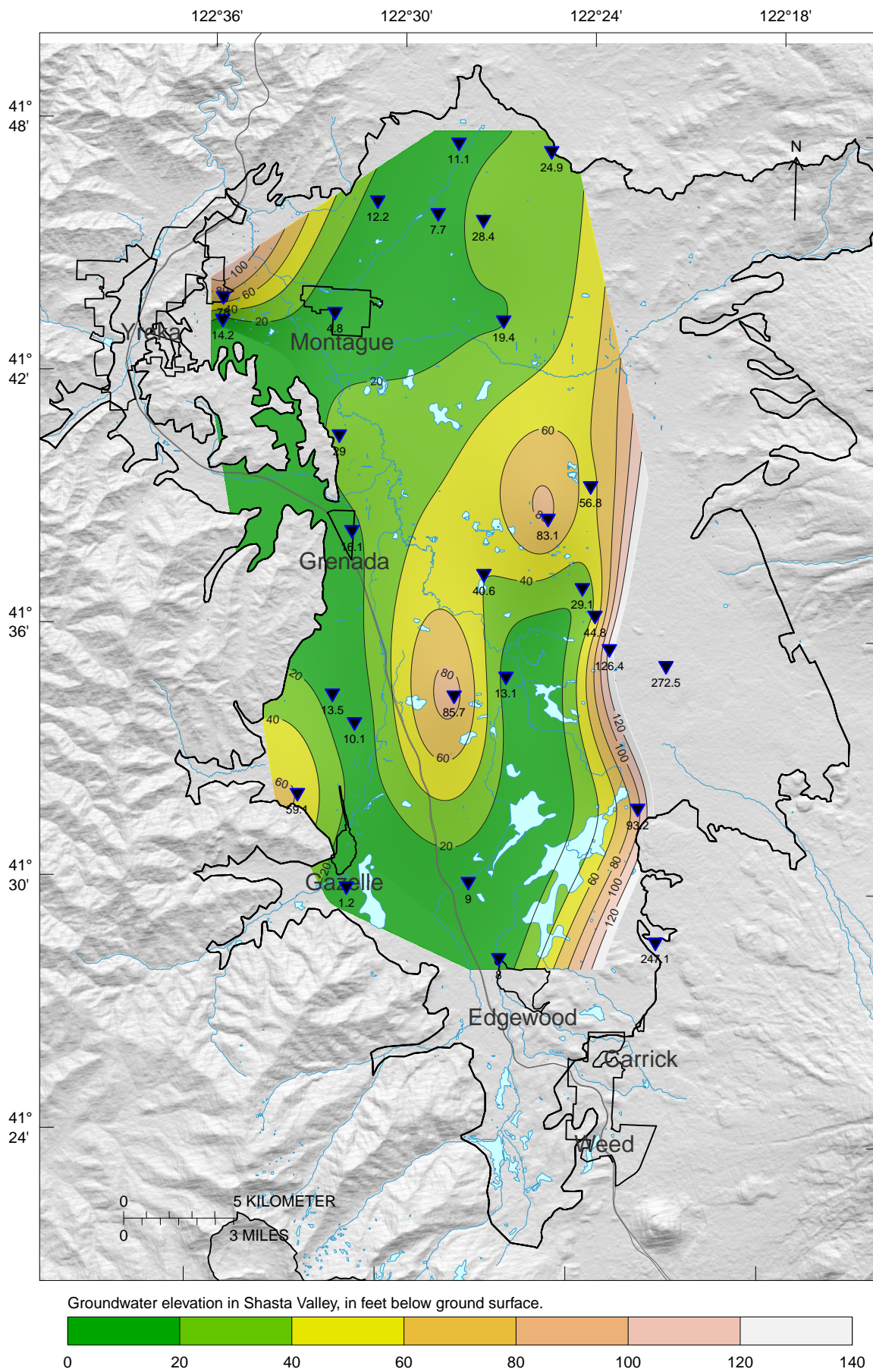


Figure 22: Shasta Valley Groundwater Contours, Spring 1991

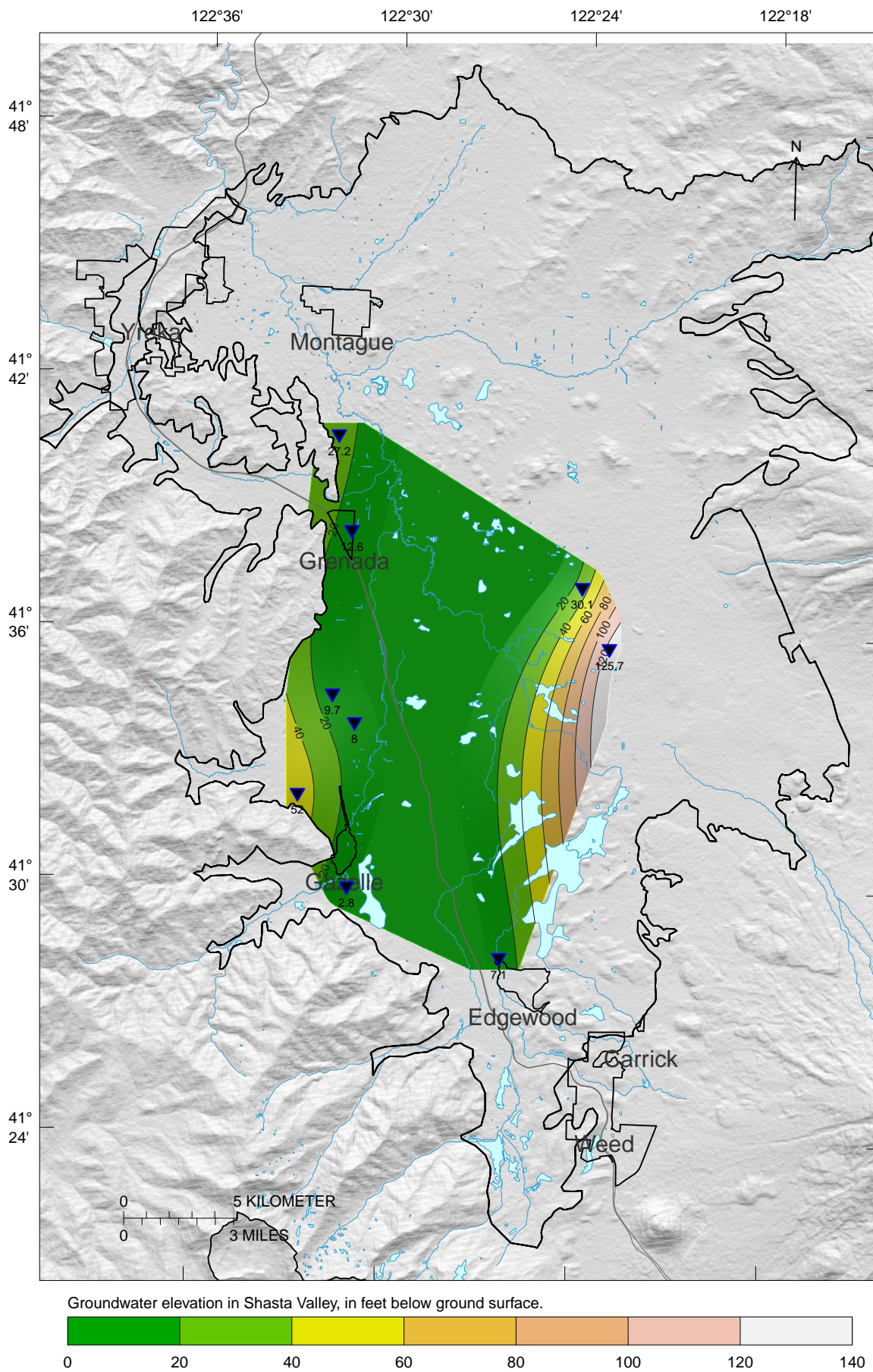


Figure 23: Shasta Valley Groundwater Contours, Spring 1986

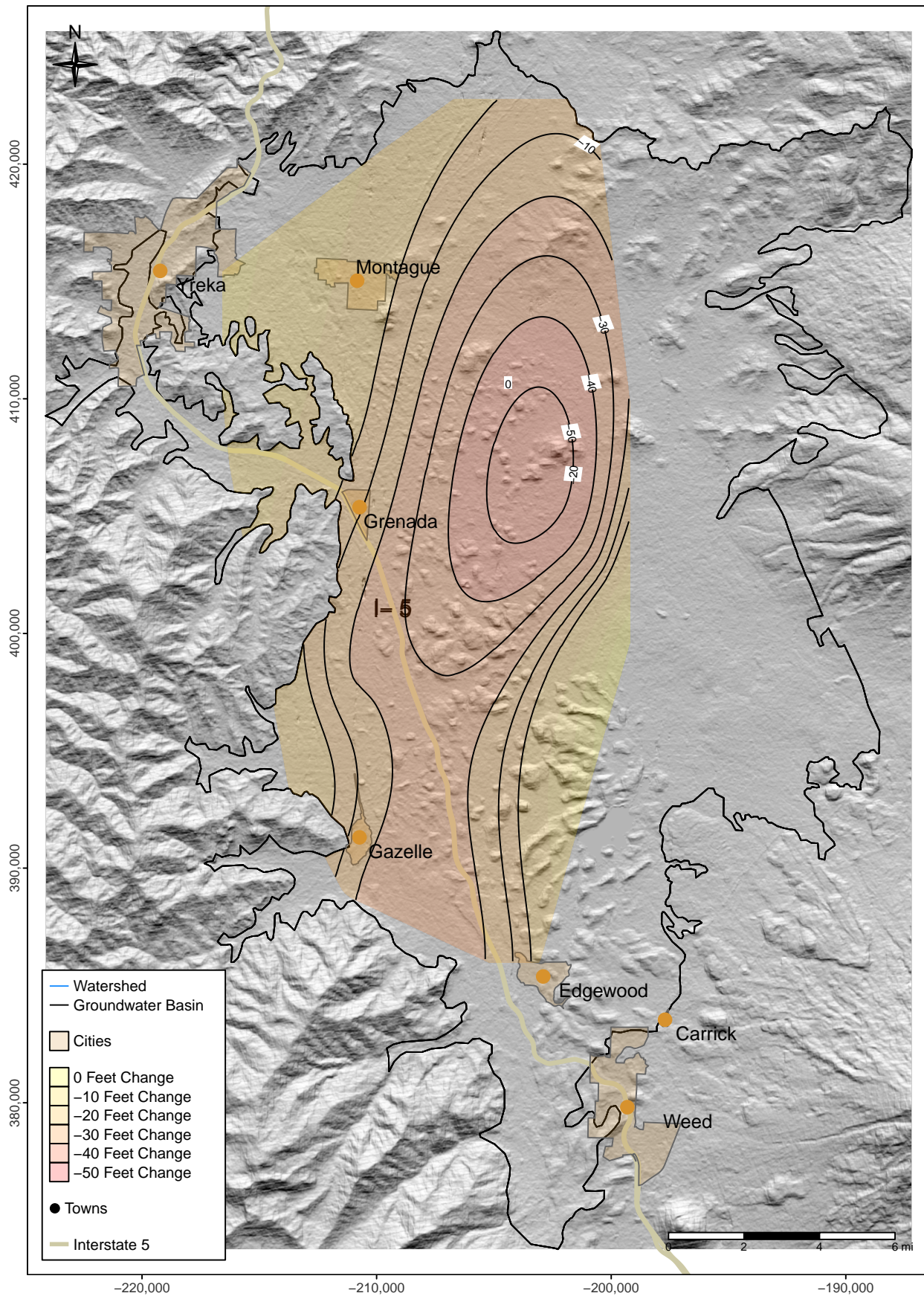
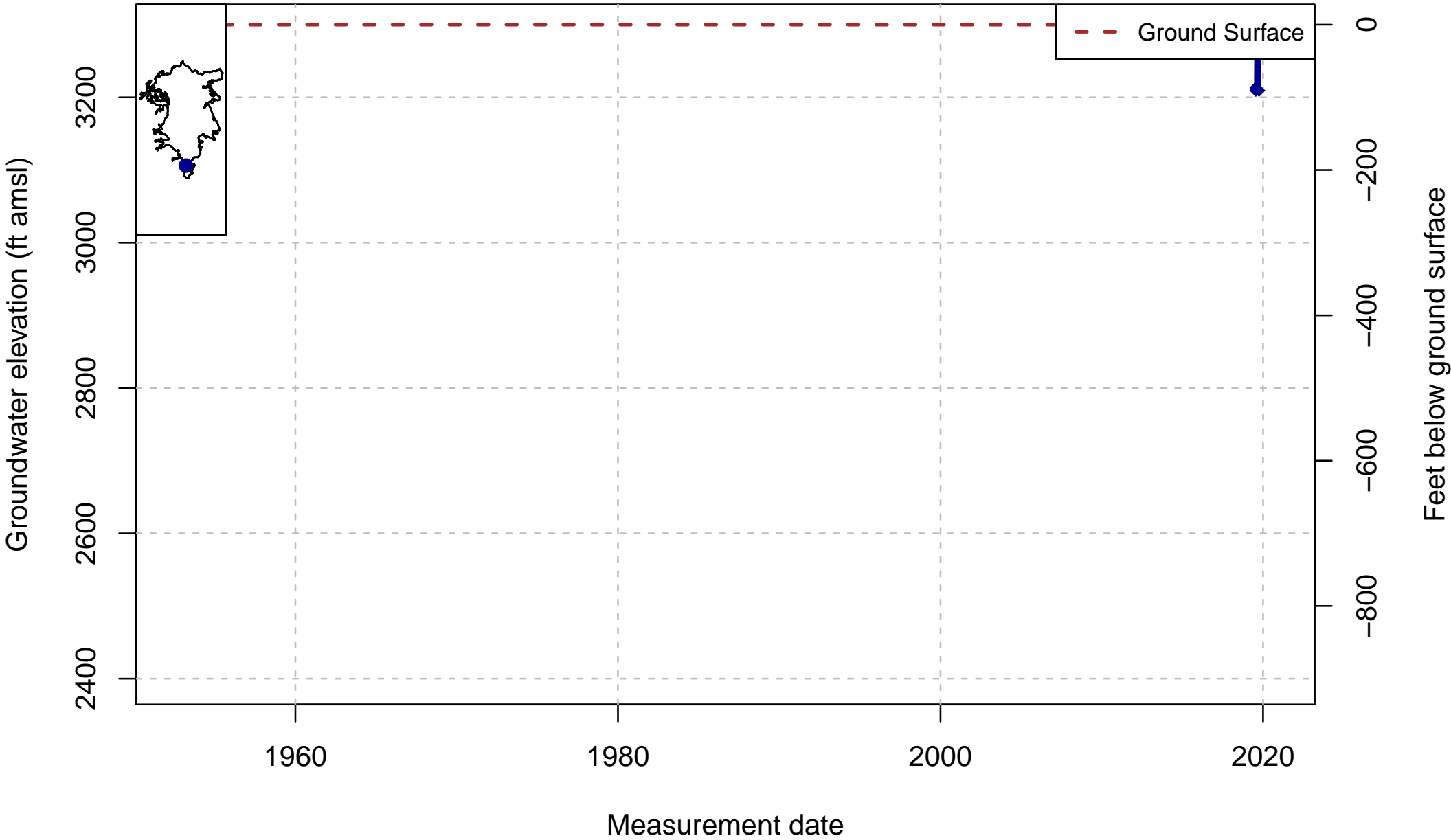


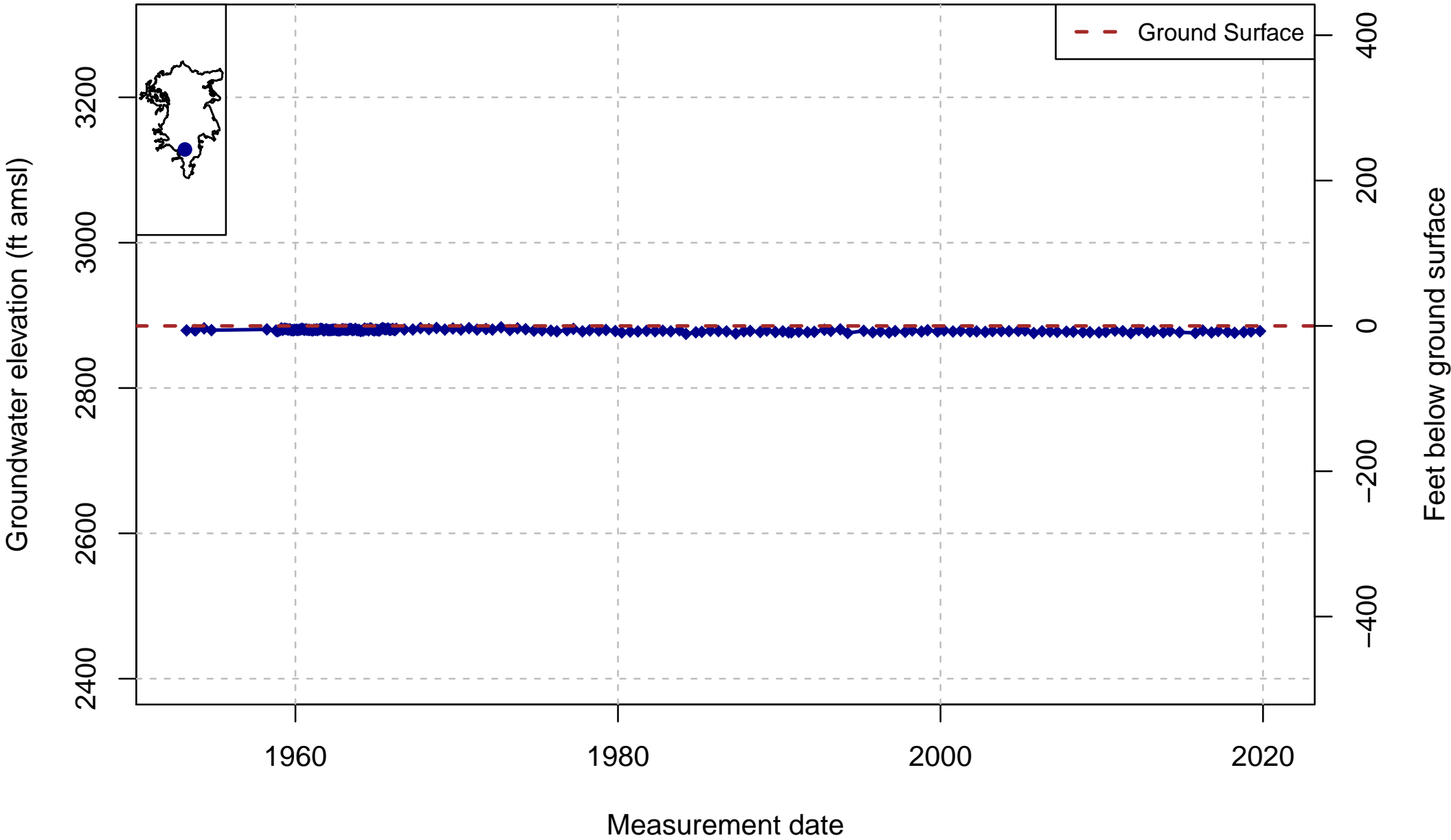
Figure 24: Shasta Valley Groundwater Change from Spring 1986 to Spring 2018

77 **Hydrographs**

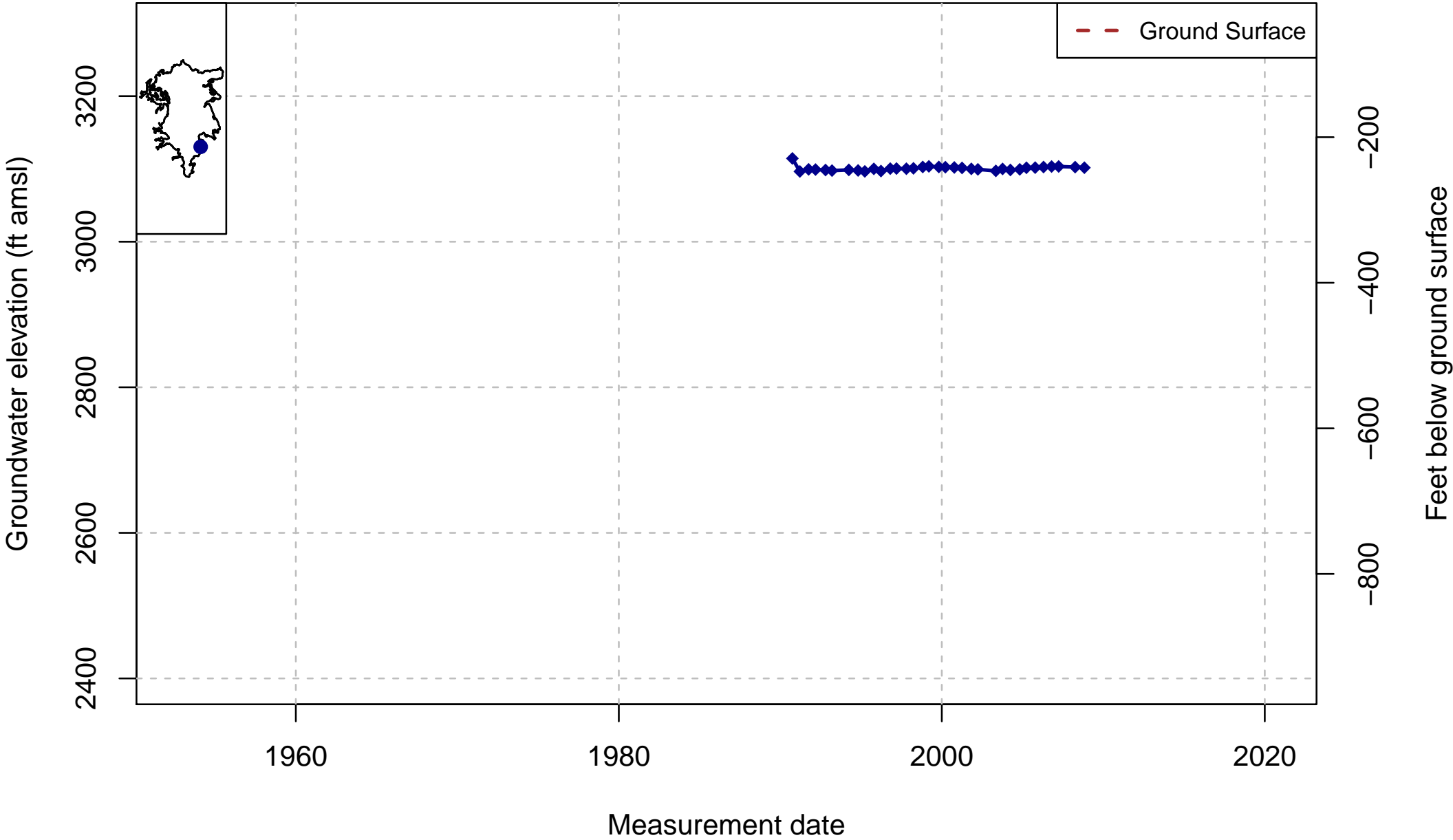
DWR Stn_ID: NA; well_code: SHA_01; well_name: WestOfWeed; well_swn: NA



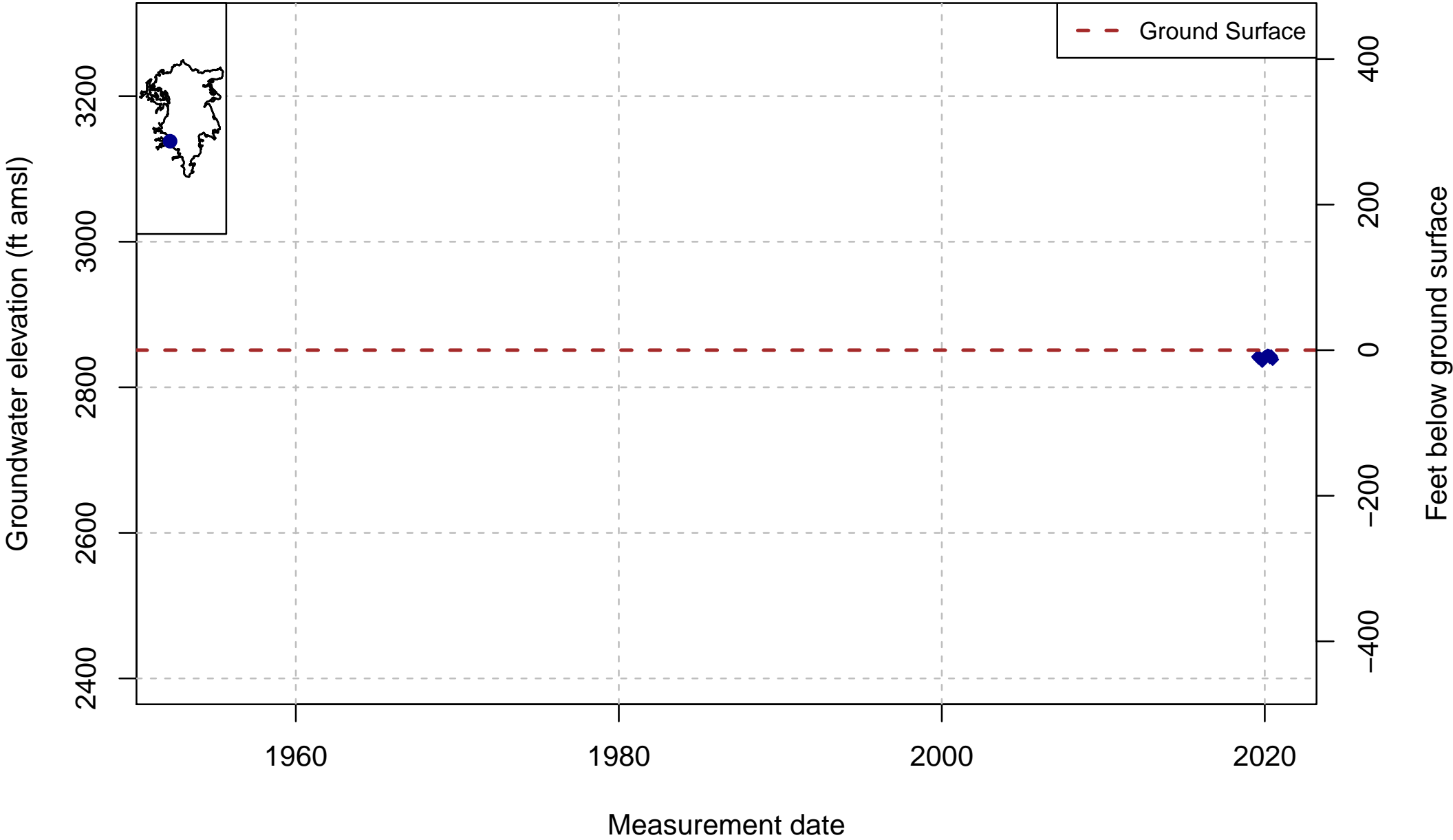
DWR Stn_ID: 22364; well_code: 414719N1224394W001; well_name: 42N05W20J001M; well_swn: 42N05W20J001M



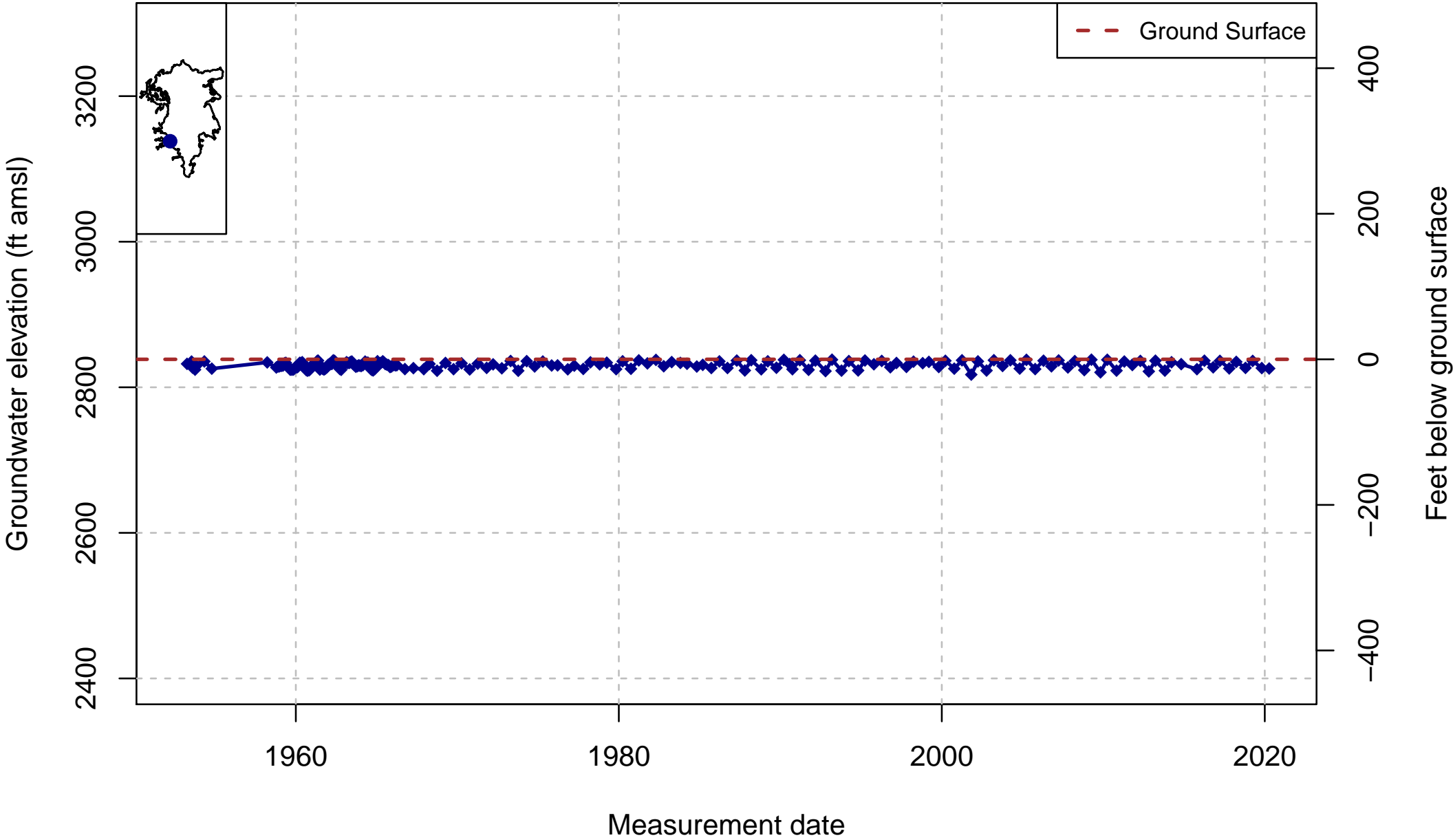
DWR Stn_ID: 22363; well_code: 414796N1223568W001; well_name: 18P001; well_swn: 42N04W18P001M



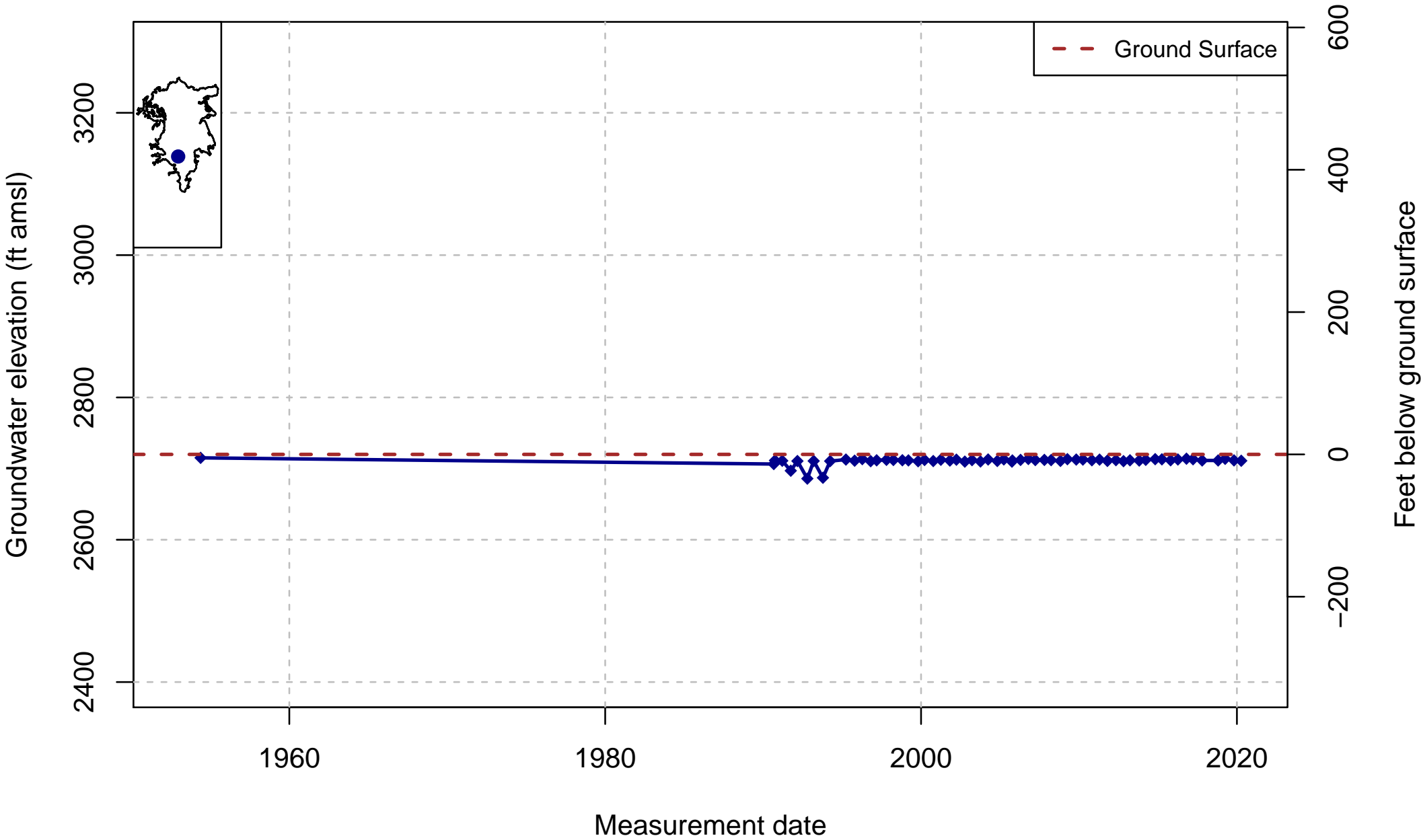
DWR Stn_ID: NA; well_code: SHA_05; well_name: Justin Holmes; well_swn: NA



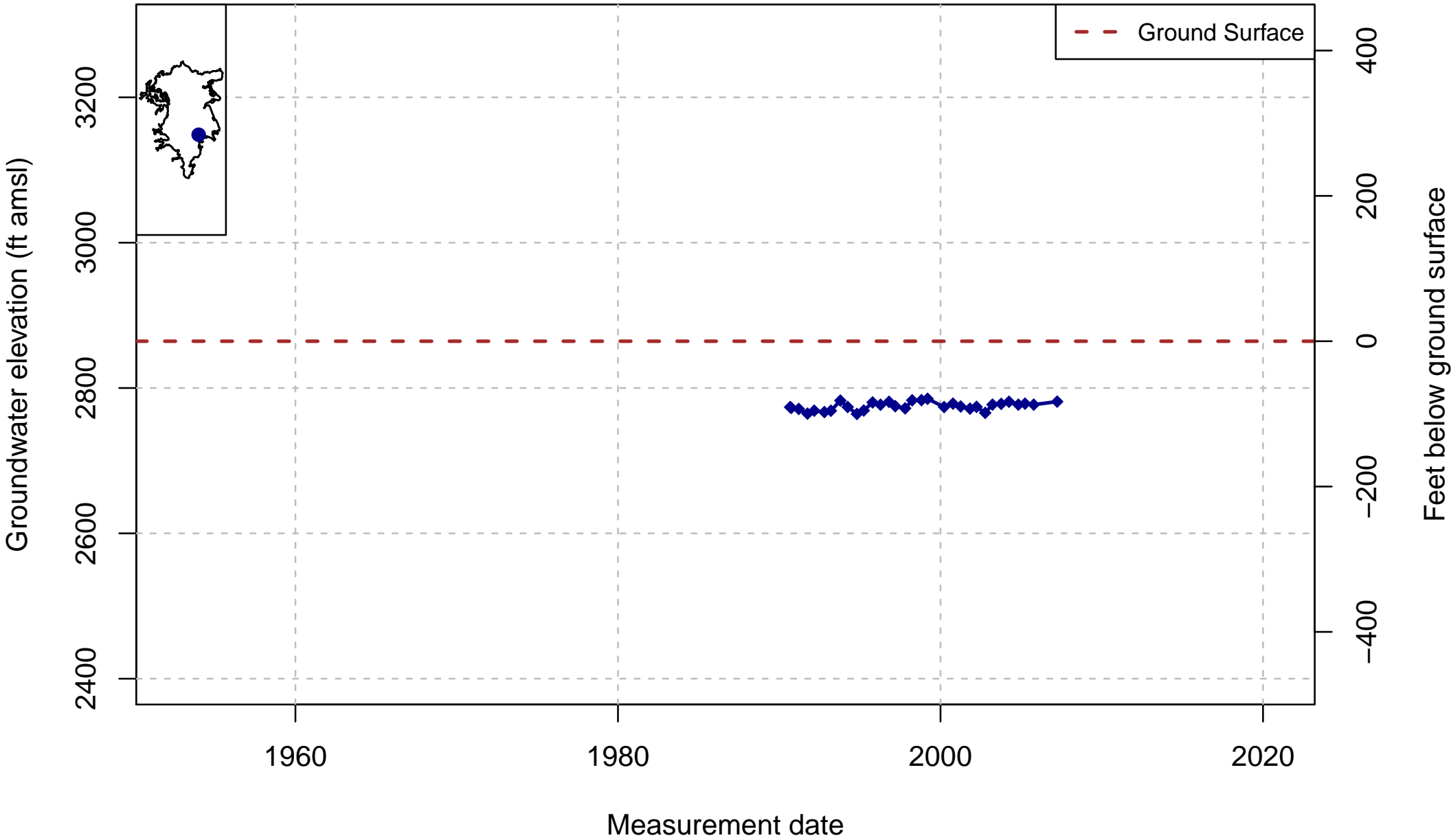
DWR Stn_ID: 22365; well_code: 414987N1225202W001; well_name: 42N06W10J001M; well_swn: 42N06W10J001M



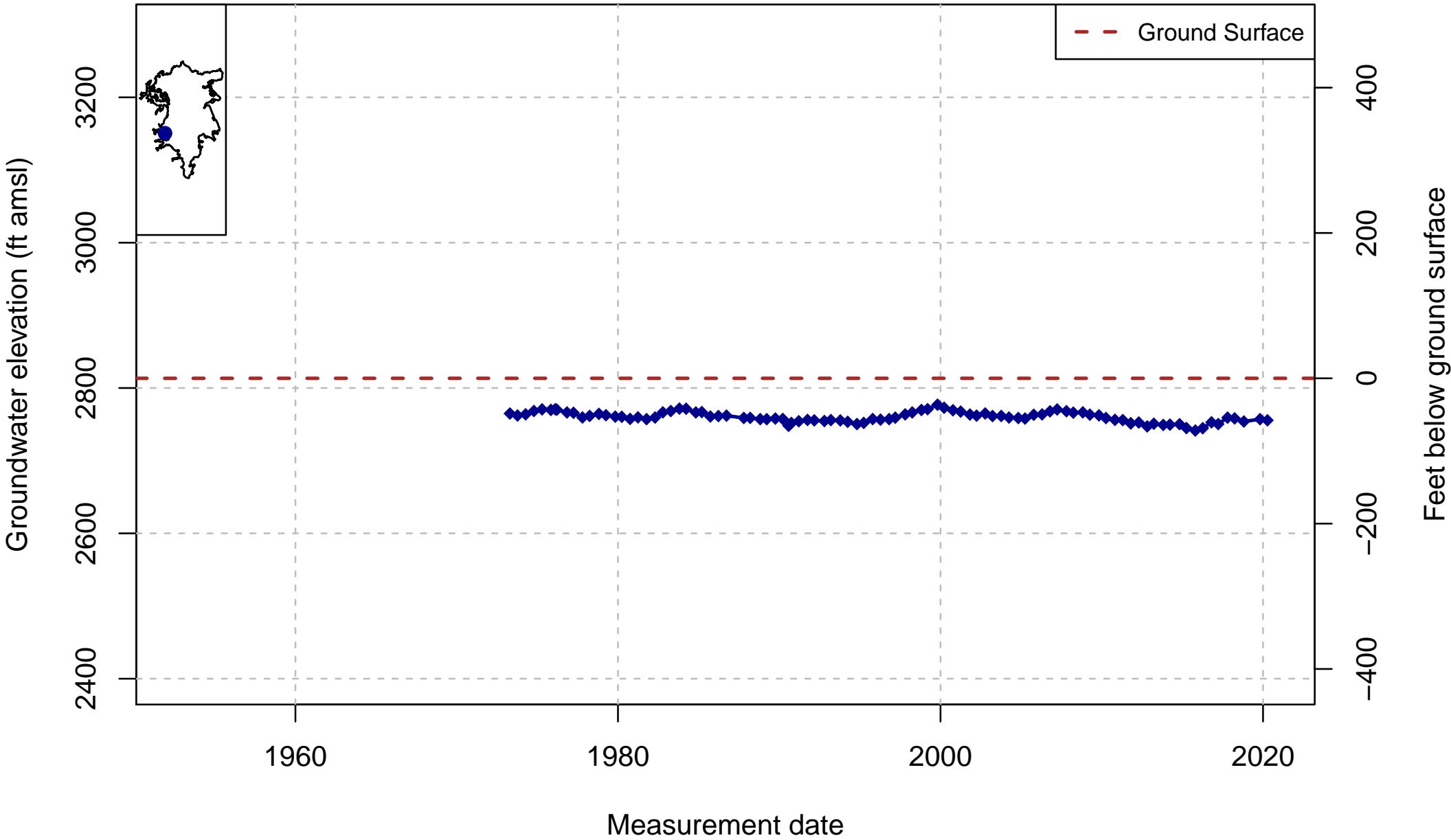
DWR Stn_ID: 37191; well_code: 415017N1224564W001; well_name: 42N05W08E001M; well_swn: 42N05W08E001M



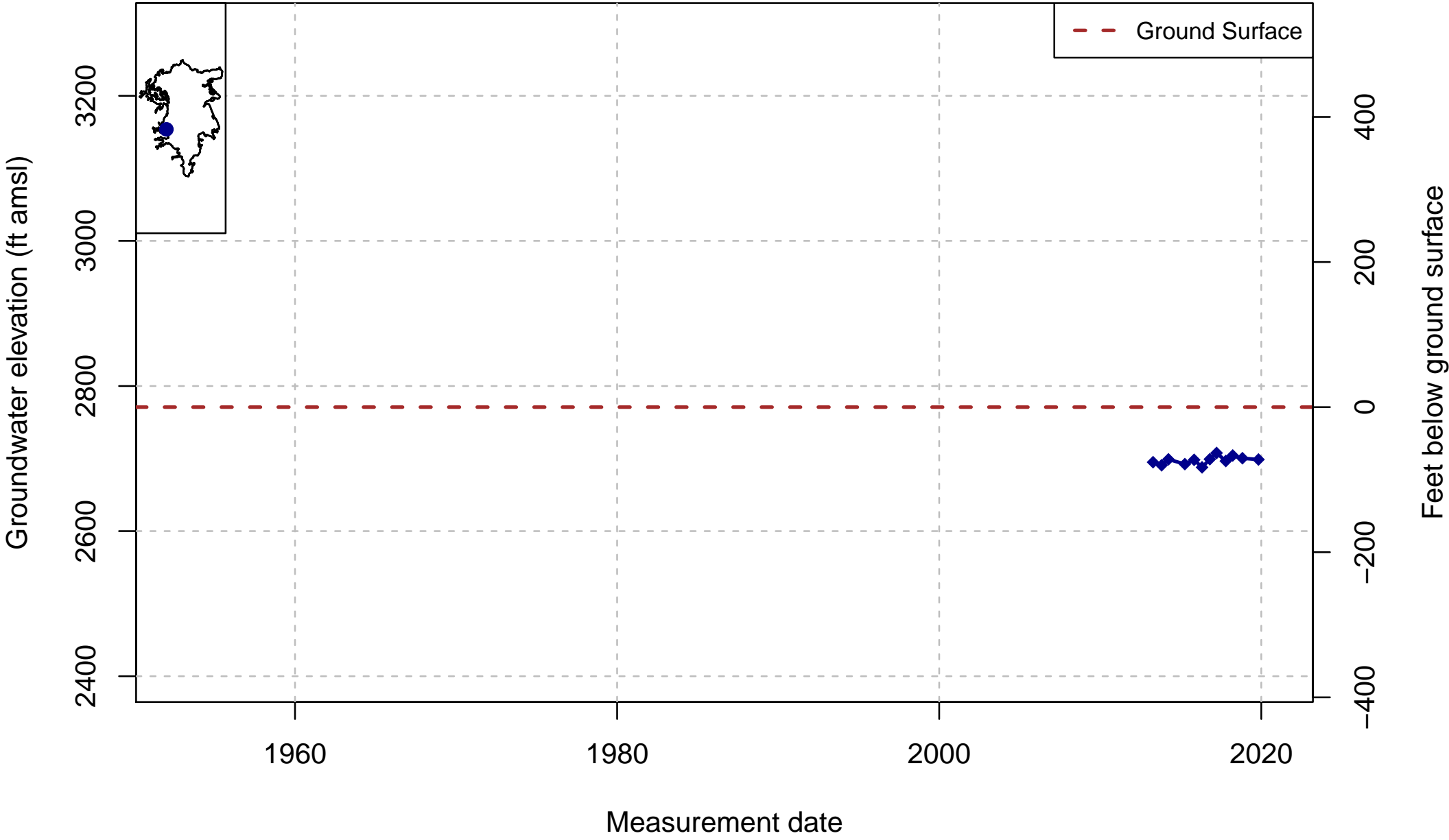
DWR Stn_ID: 37195; well_code: 415324N1223676W001; well_name: 36G001M; well_swn: 43N05W36G001M



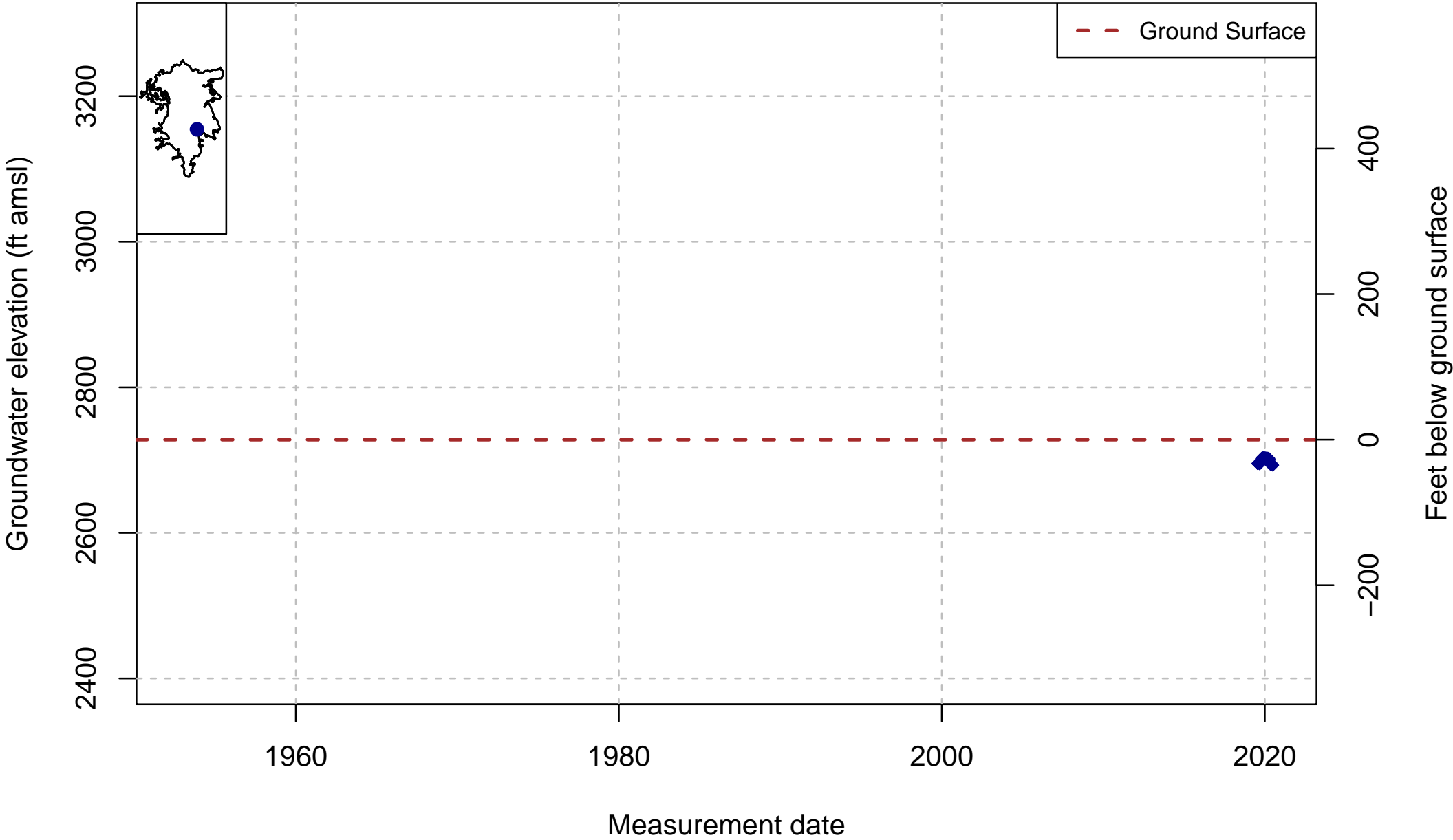
DWR Stn_ID: 22373; well_code: 415351N1225474W001; well_name: 43N06W33C001M; well_swn: 43N06W33C001M



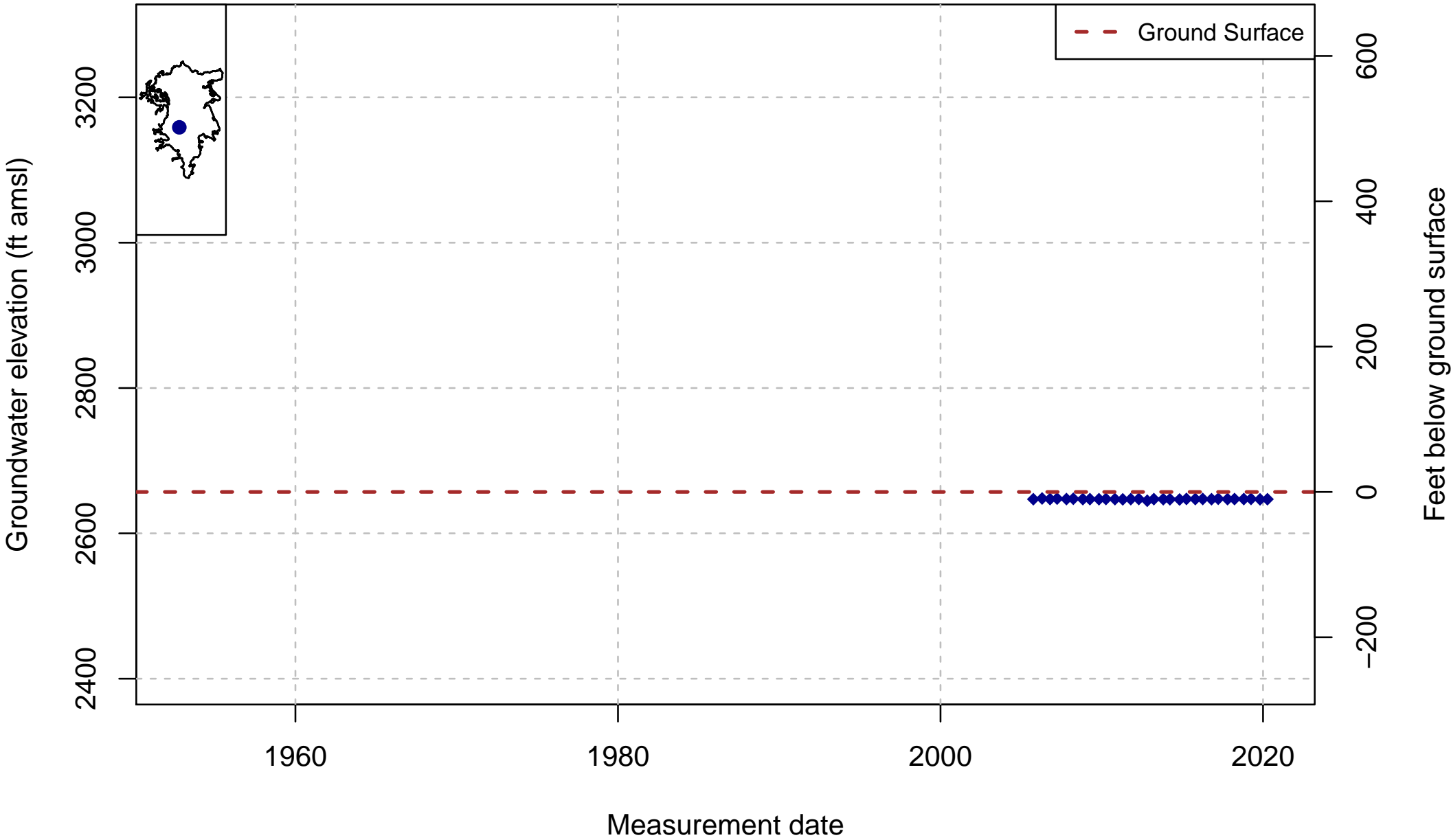
DWR Stn_ID: 49002; well_code: 415444N1225387W001; well_name: SV03; well_swn: NA



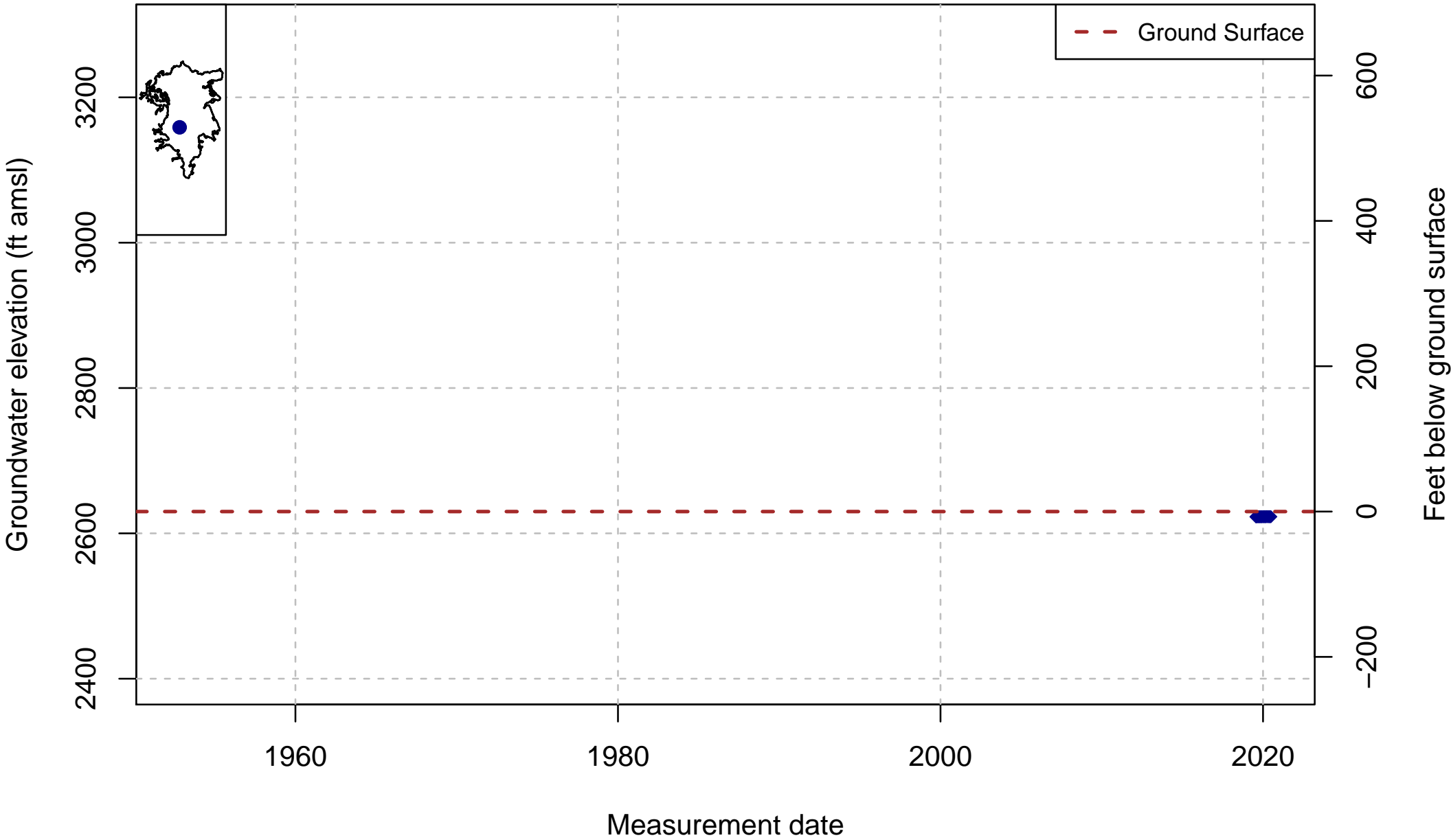
DWR Stn_ID: NA; well_code: SHA_06; well_name: LSCSD; well_swn: NA



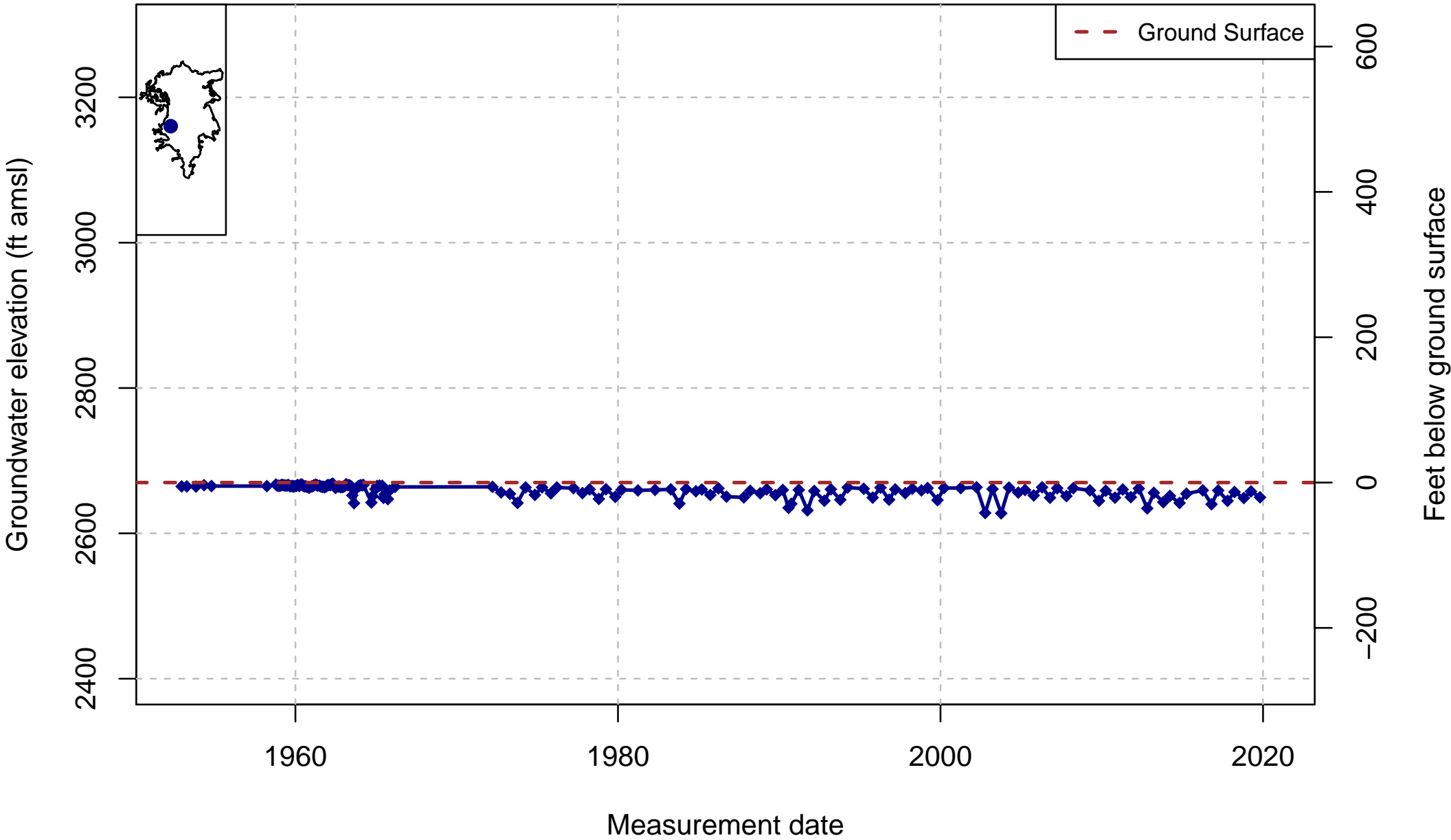
DWR Stn_ID: 49294; well_code: 415601N1224718W001; well_name: 43N05W19F002M; well_swn: 43N05W19F002M



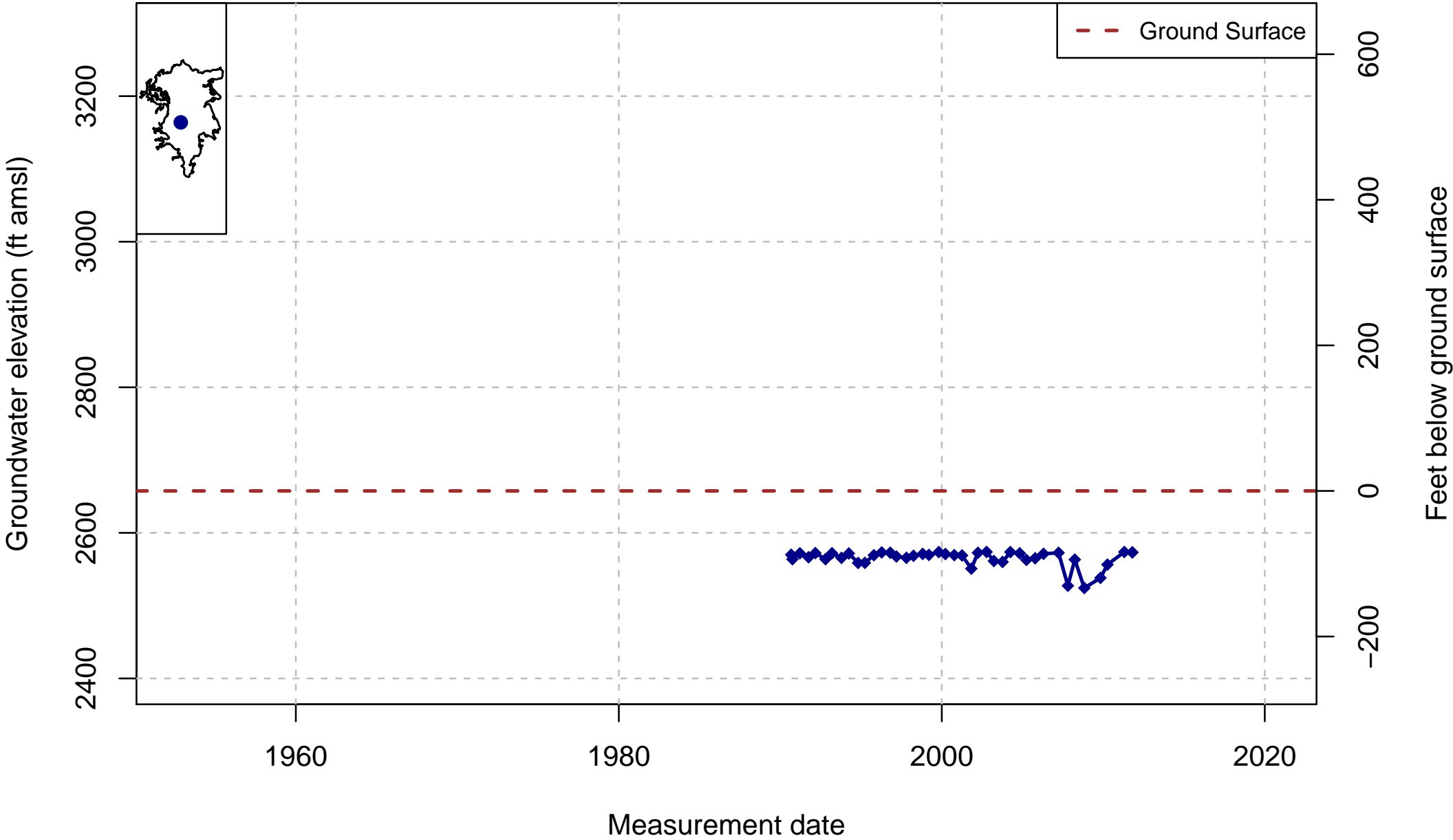
DWR Stn_ID: NA; well_code: SHA_09; well_name: Ray Casterline; well_swn: NA



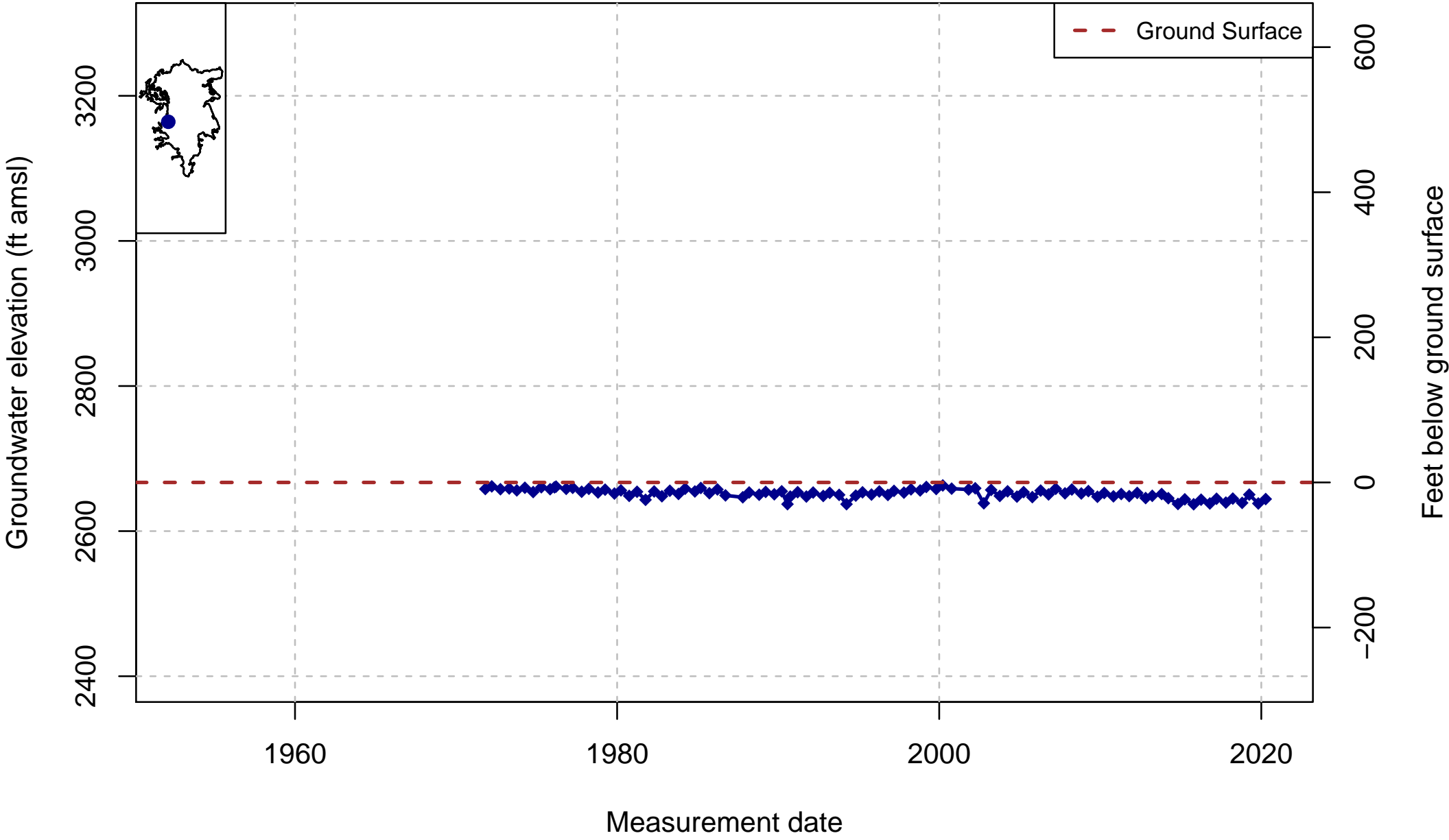
DWR Stn_ID: 37196; well_code: 415637N1225176W001; well_name: 43N06W22A001M; well_swn: 43N06W22A001M



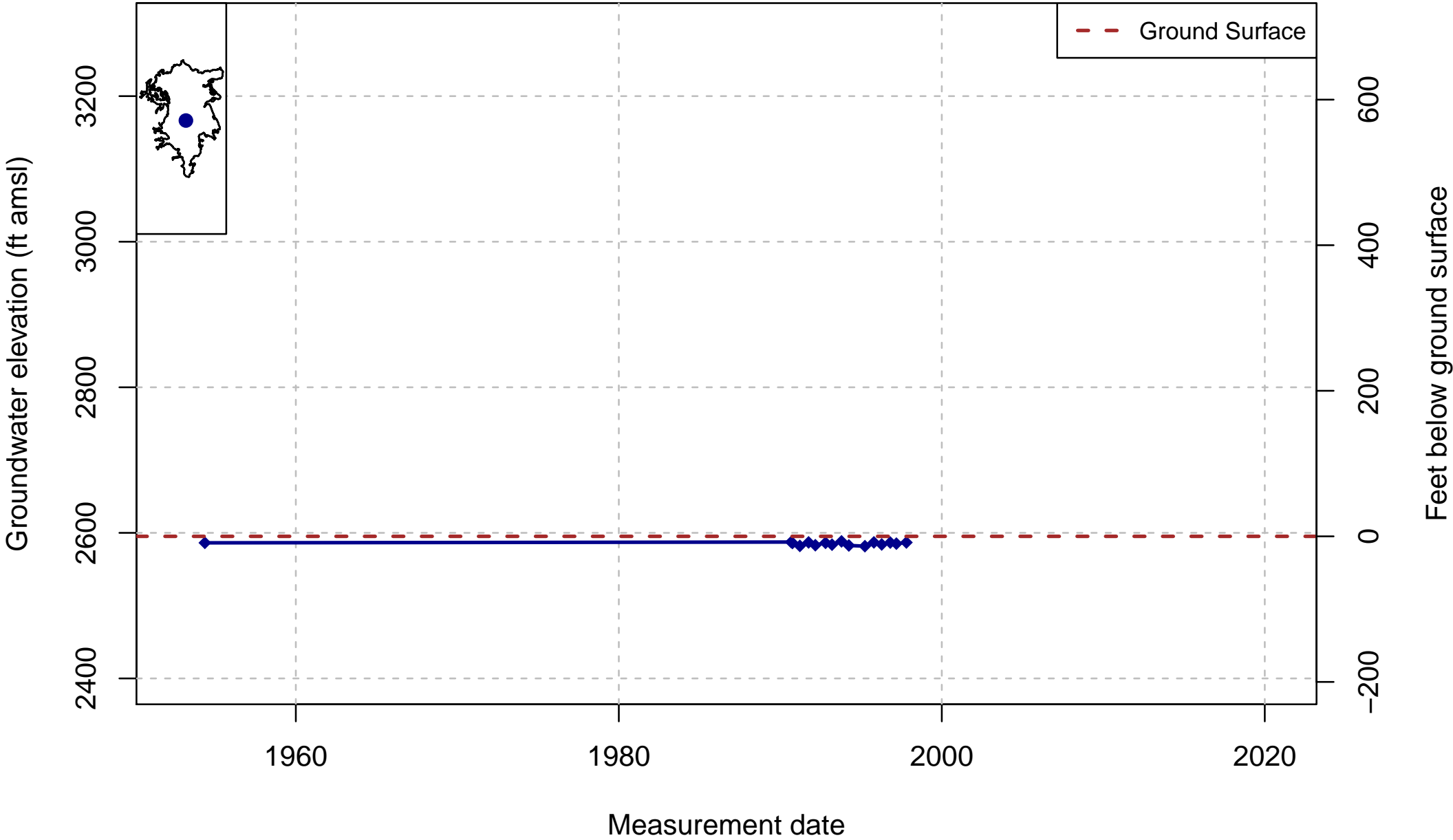
DWR Stn_ID: 22371; well_code: 415753N1224660W001; well_name: 43N05W18G001M; well_swn: 43N05W18G001M



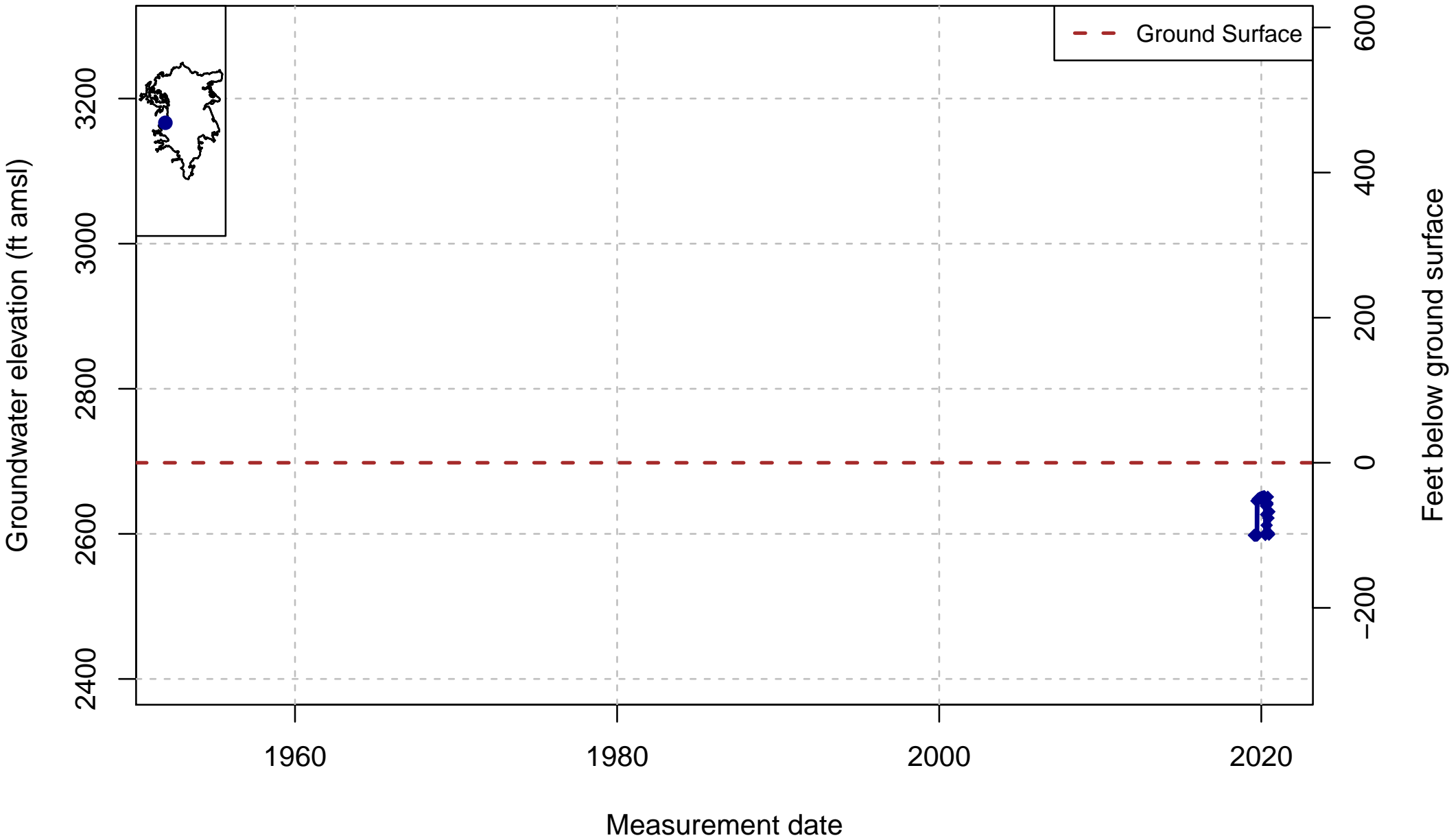
DWR Stn_ID: 22372; well_code: 415748N1225300W001; well_name: 43N06W15F003M; well_swn: 43N06W15F003M



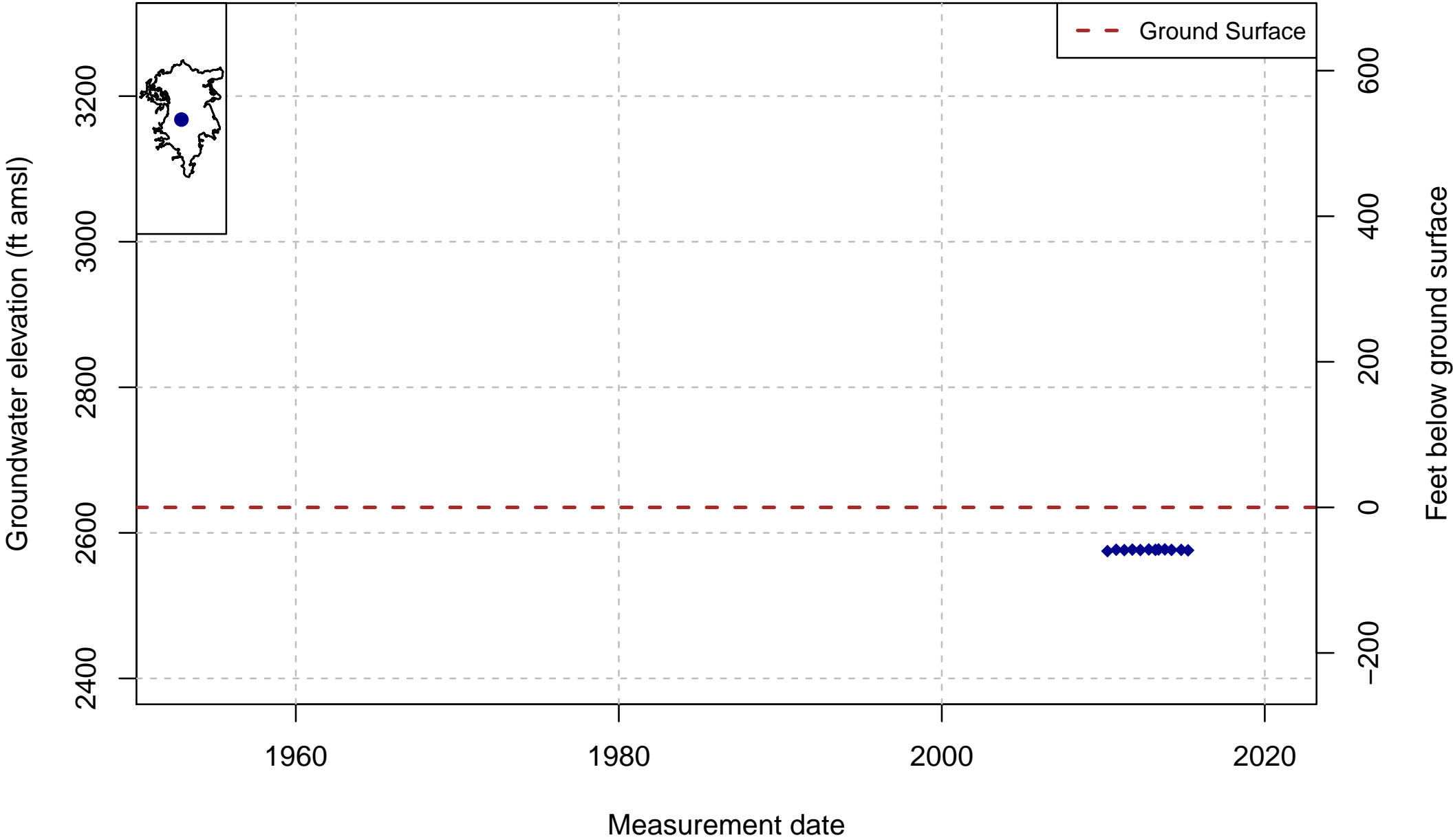
DWR Stn_ID: 37194; well_code: 415833N1224394W001; well_name: NA; well_swn: 43N05W08R001M



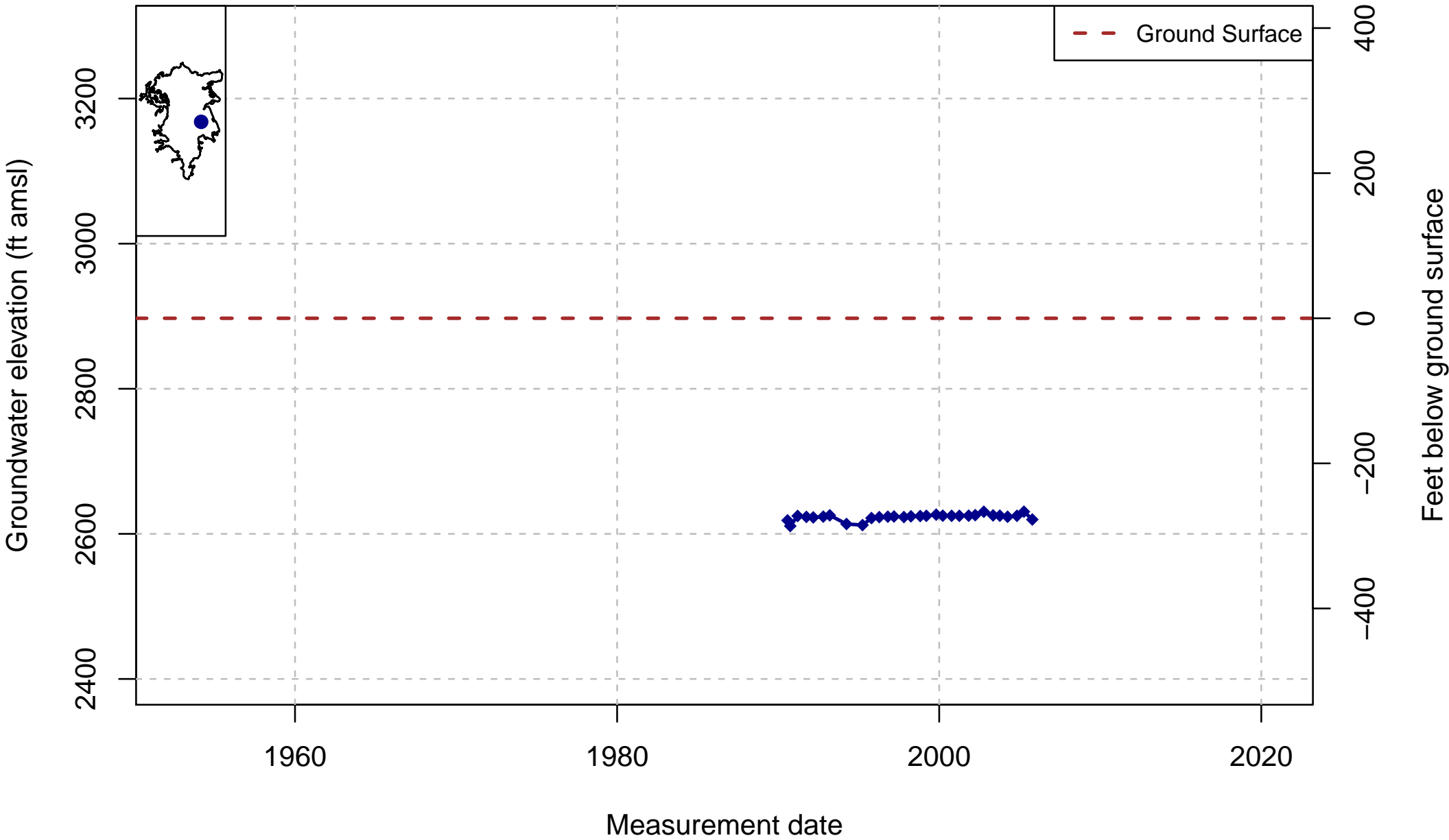
DWR Stn_ID: NA; well_code: SHA_17; well_name: OldWestsideRd; well_swn: NA



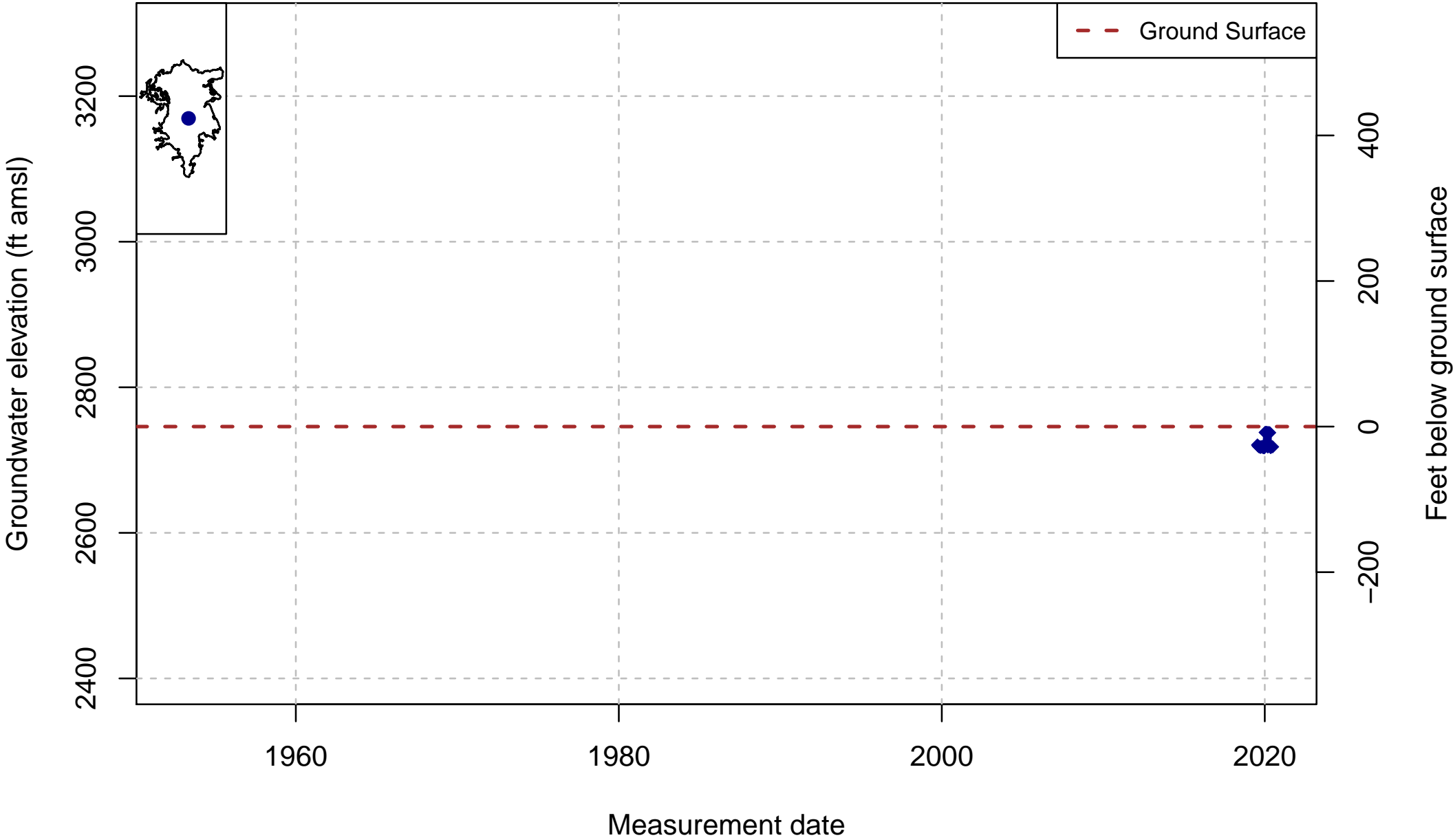
DWR Stn_ID: 49296; well_code: 415867N1224630W001; well_name: 43N05W07K001M; well_swn: 43N05W07K001M



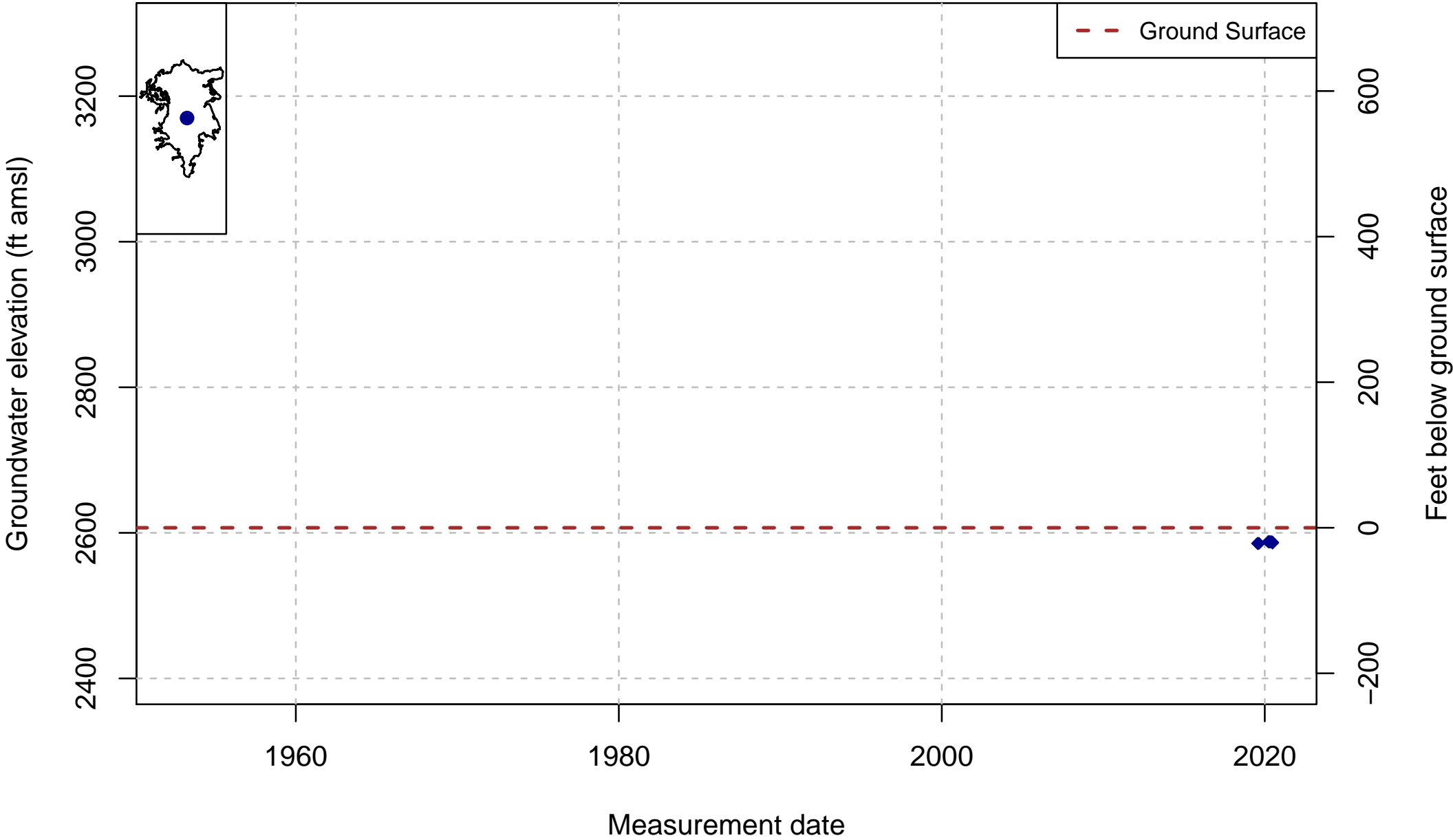
DWR Stn_ID: 37193; well_code: 415891N1223553W001; well_name: 07M001; well_swn: 43N04W07M001M



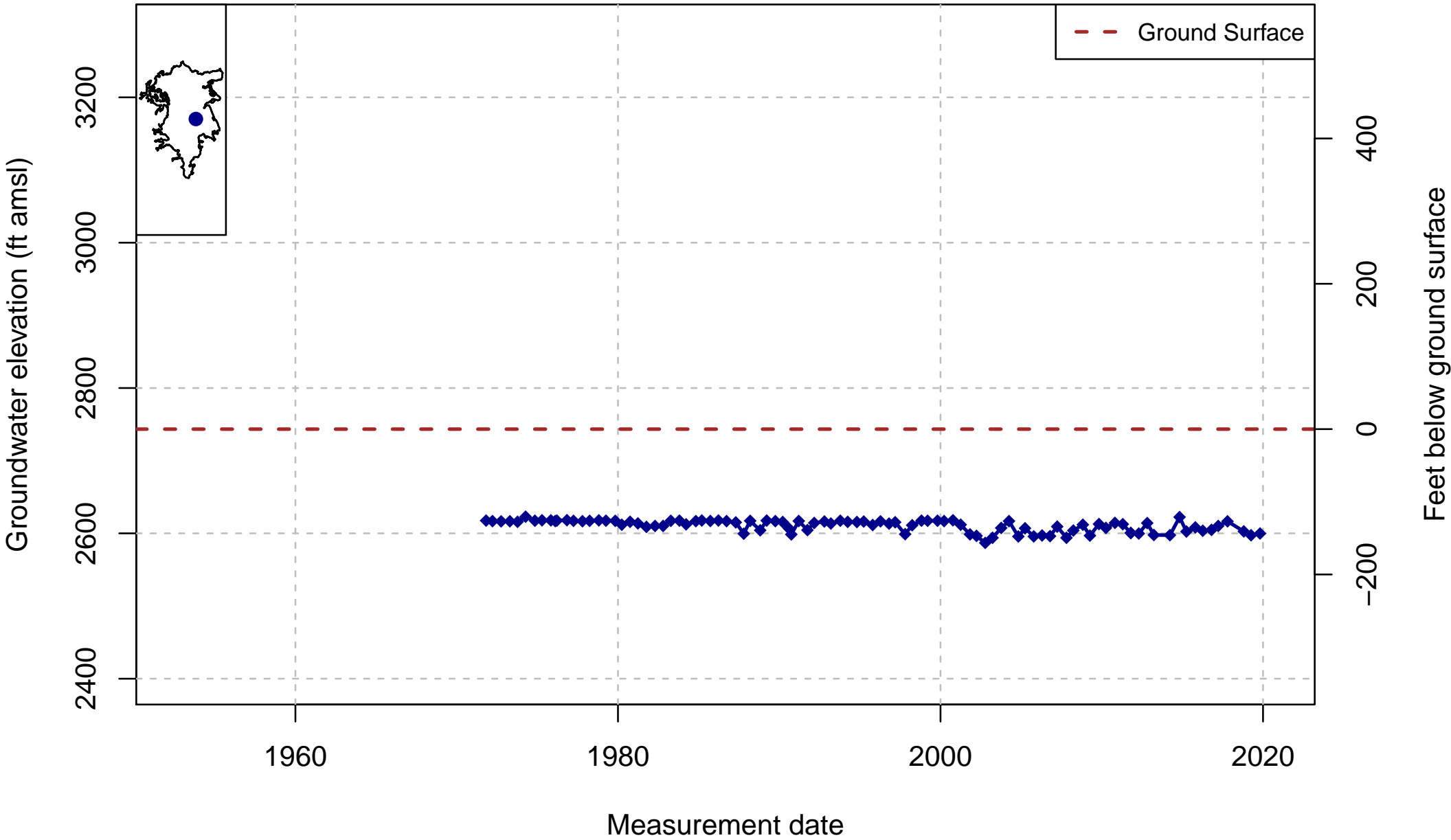
DWR Stn_ID: NA; well_code: SHA_18; well_name: BigSpringsStockWell; well_swn: NA



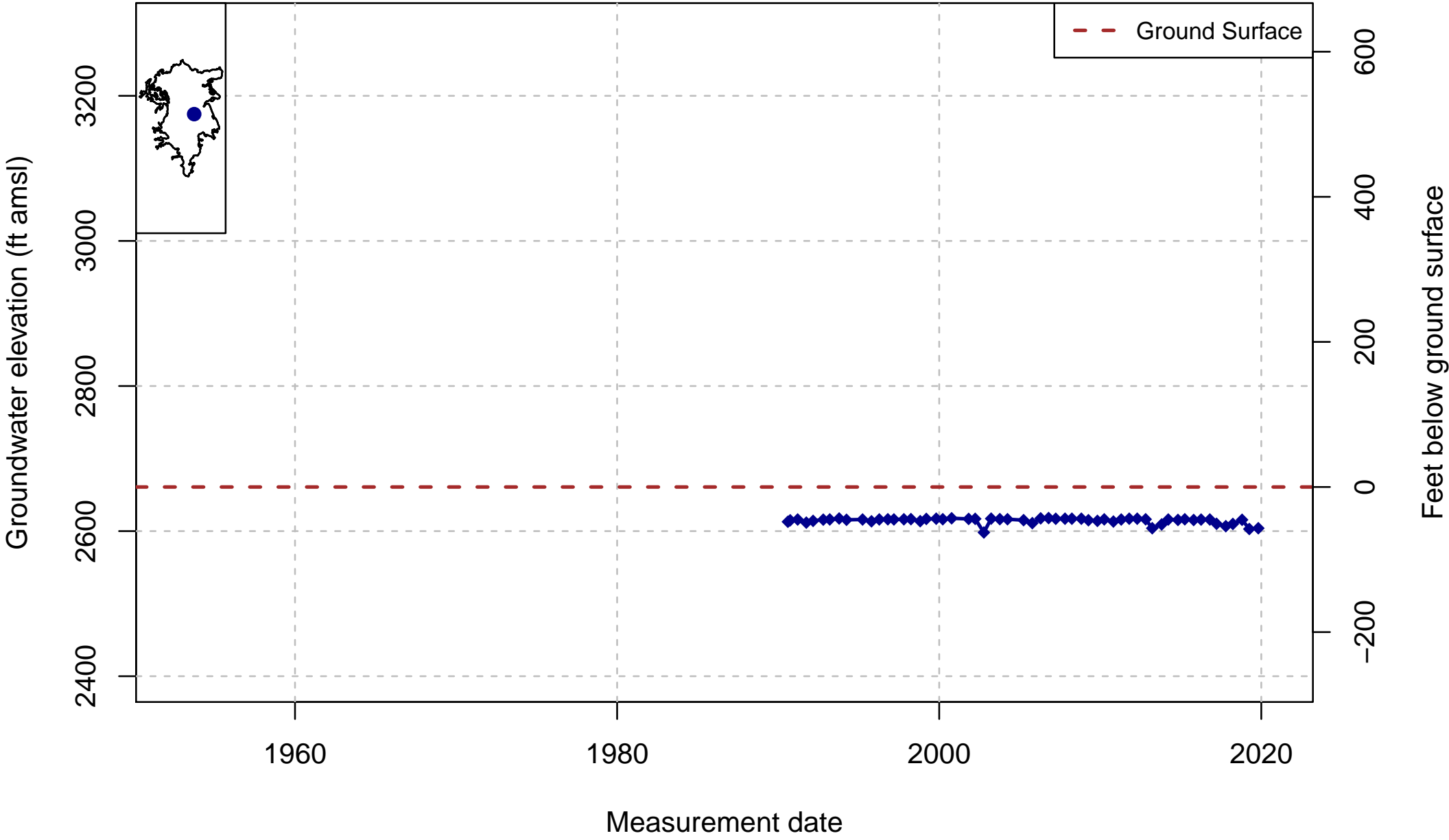
DWR Stn_ID: NA; well_code: SHA_02; well_name: BigSprings Rockhouse; well_swn: NA



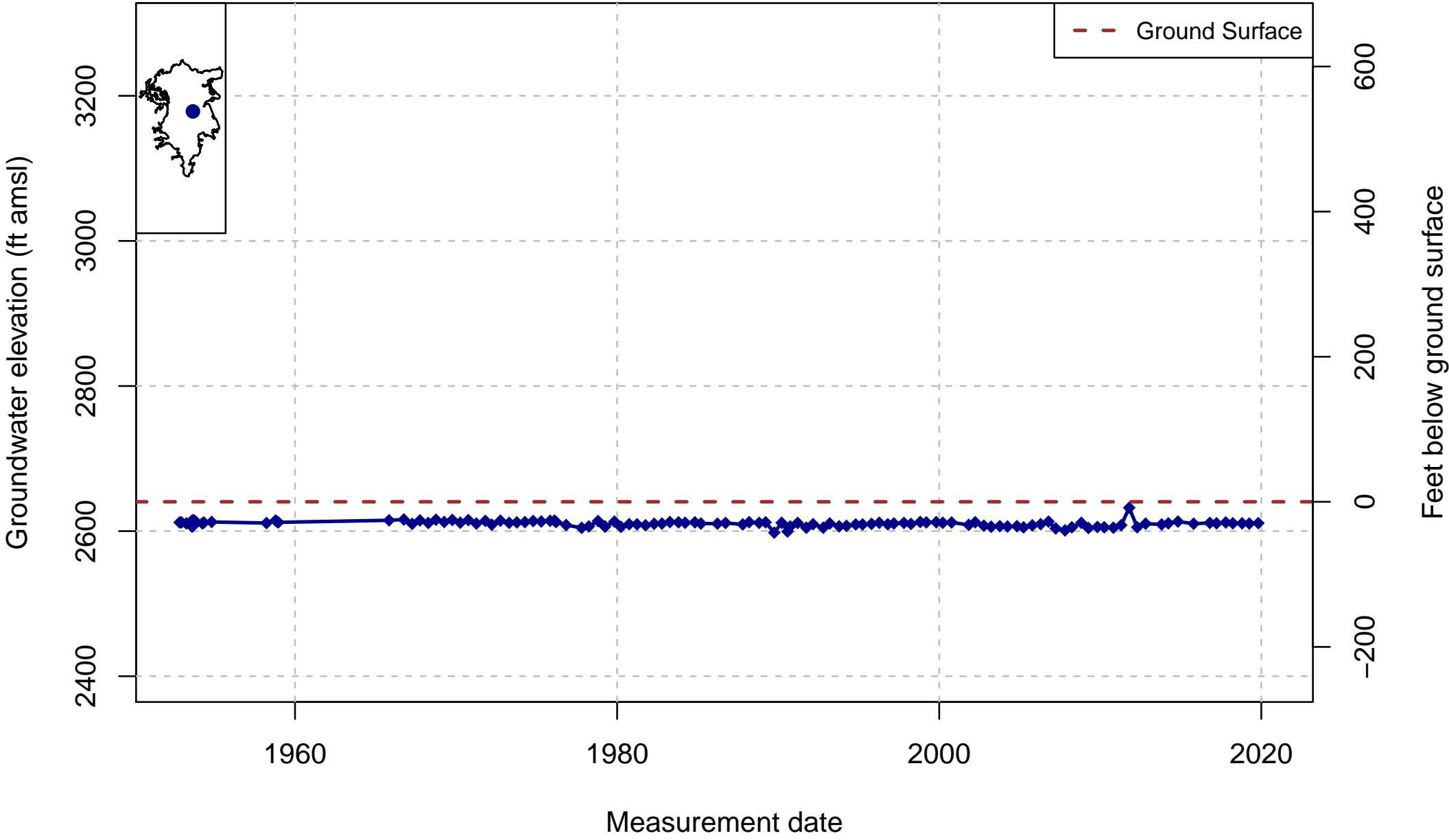
DWR Stn_ID: 22370; well_code: 415952N1223848W001; well_name: 43N05W11A001M; well_swn: 43N05W11A001M



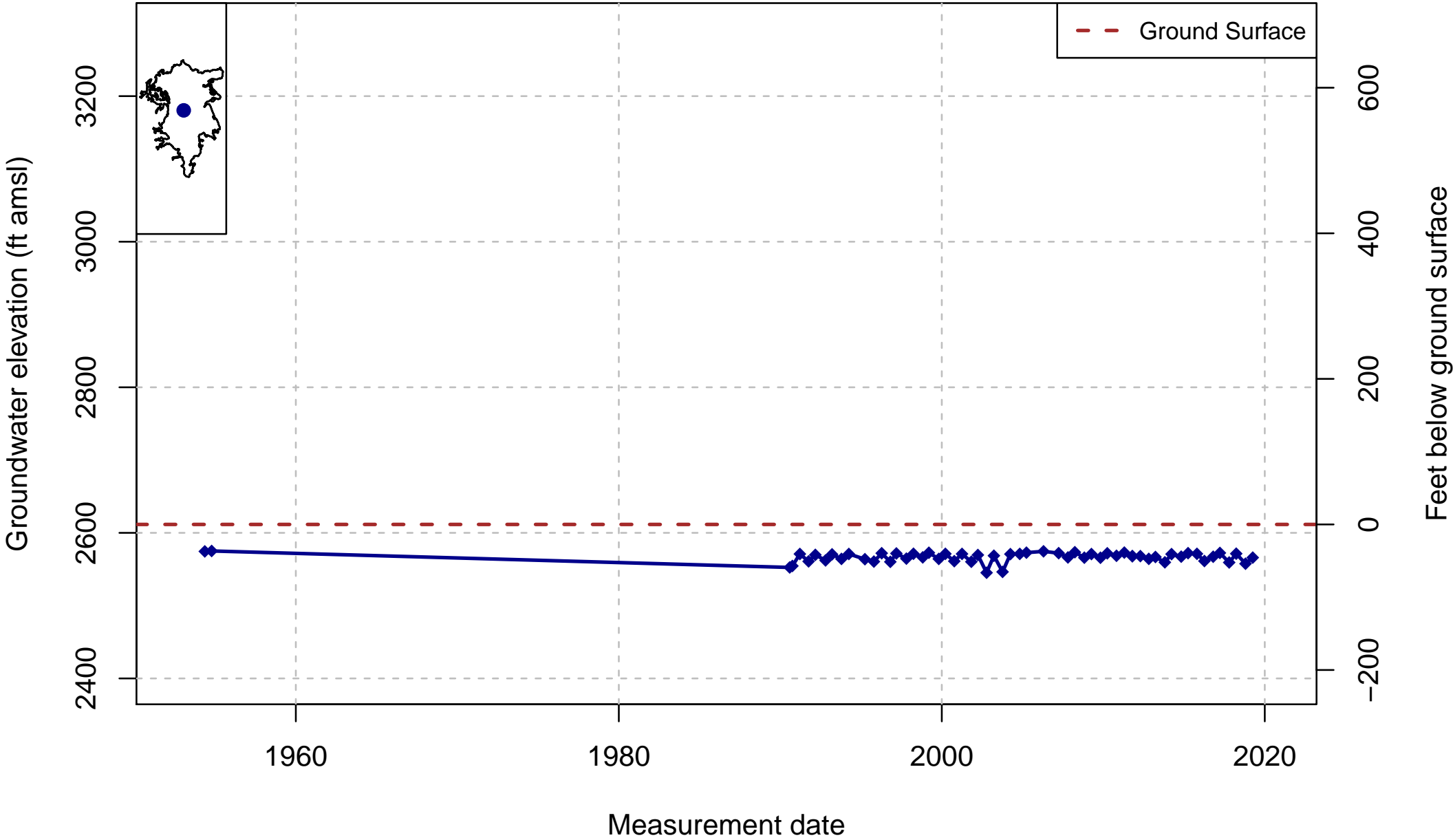
DWR Stn_ID: 50631; well_code: 416083N1223932W001; well_name: SV03A; well_swn: 43N05W02C002M



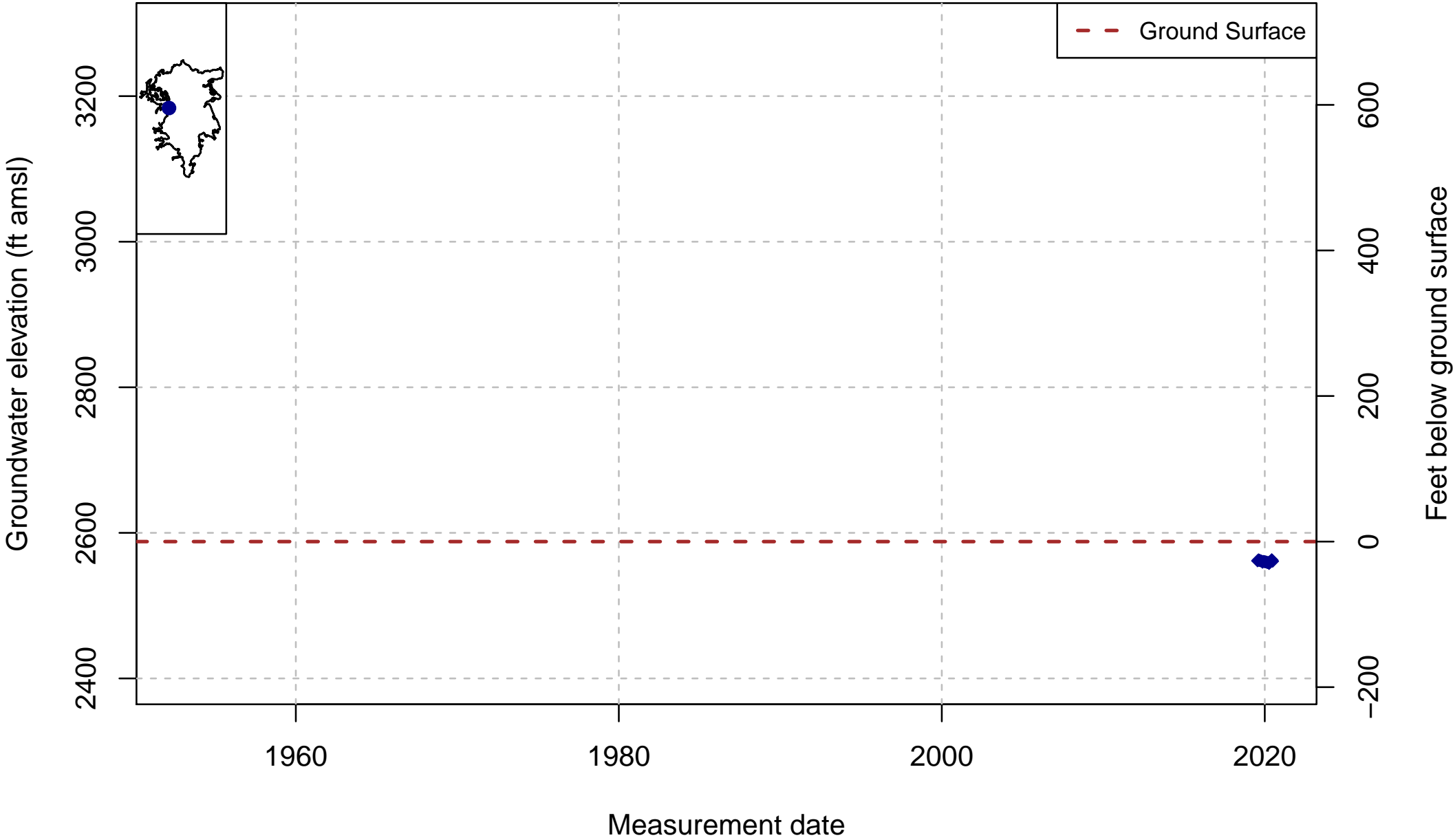
DWR Stn_ID: 24040; well_code: 416191N1223997W001; well_name: 44N05W34H001M; well_swn: 44N05W34H001M



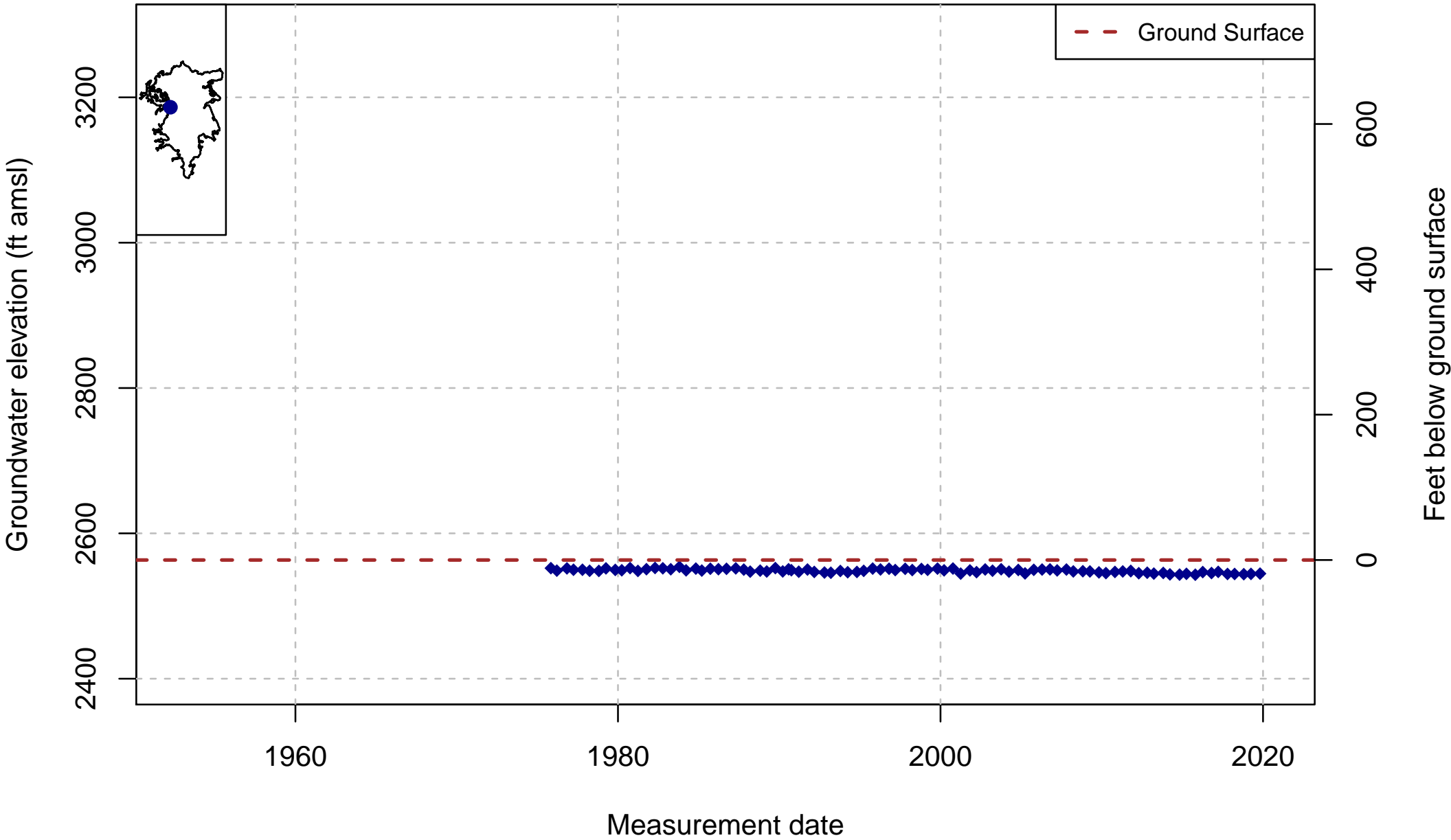
DWR Stn_ID: 36753; well_code: 416237N1224524W001; well_name: 44N05W32C002M; well_swn: 44N05W32C002M



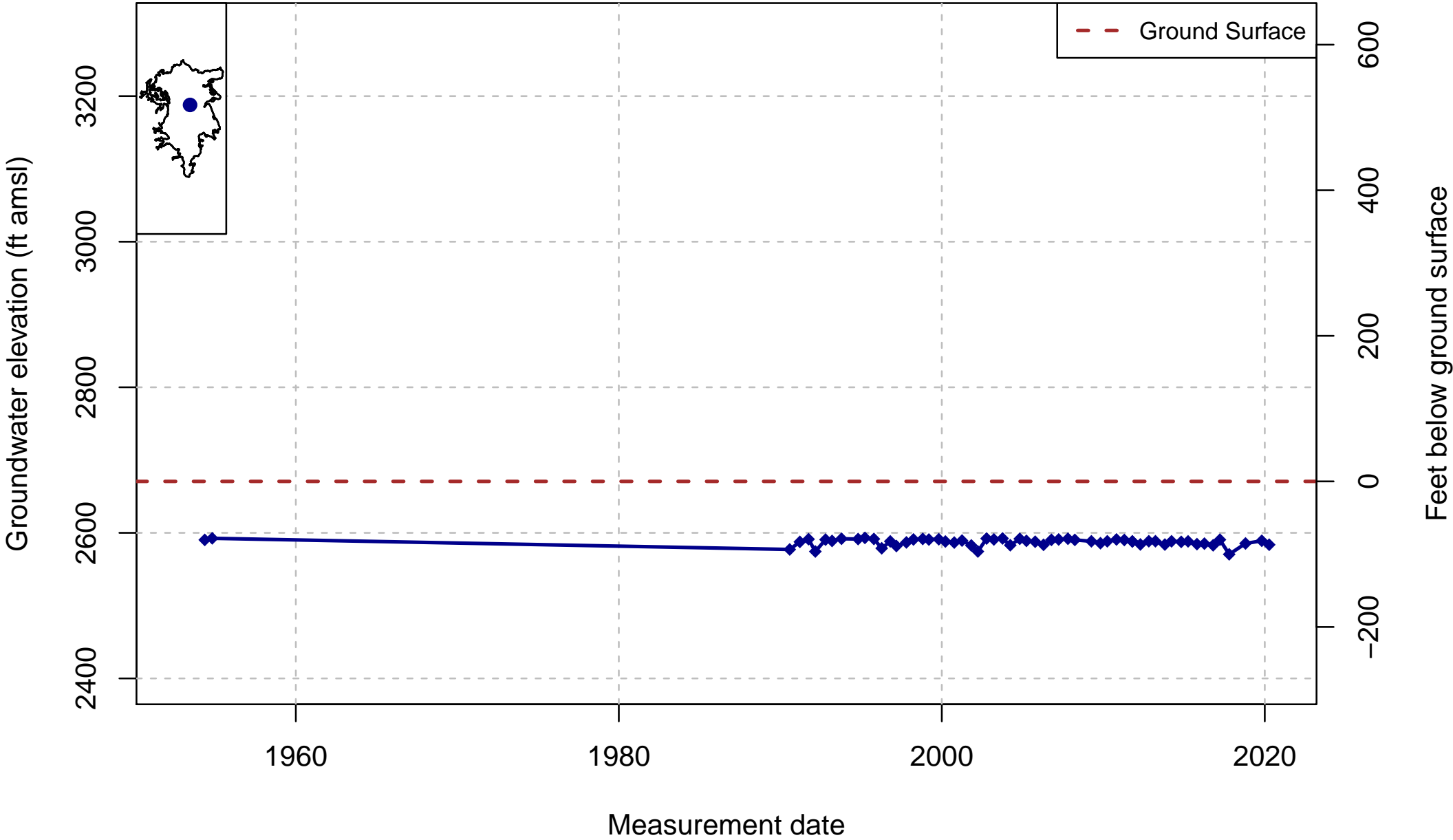
DWR Stn_ID: NA; well_code: SHA_08; well_name: Steve Mains; well_swn: NA



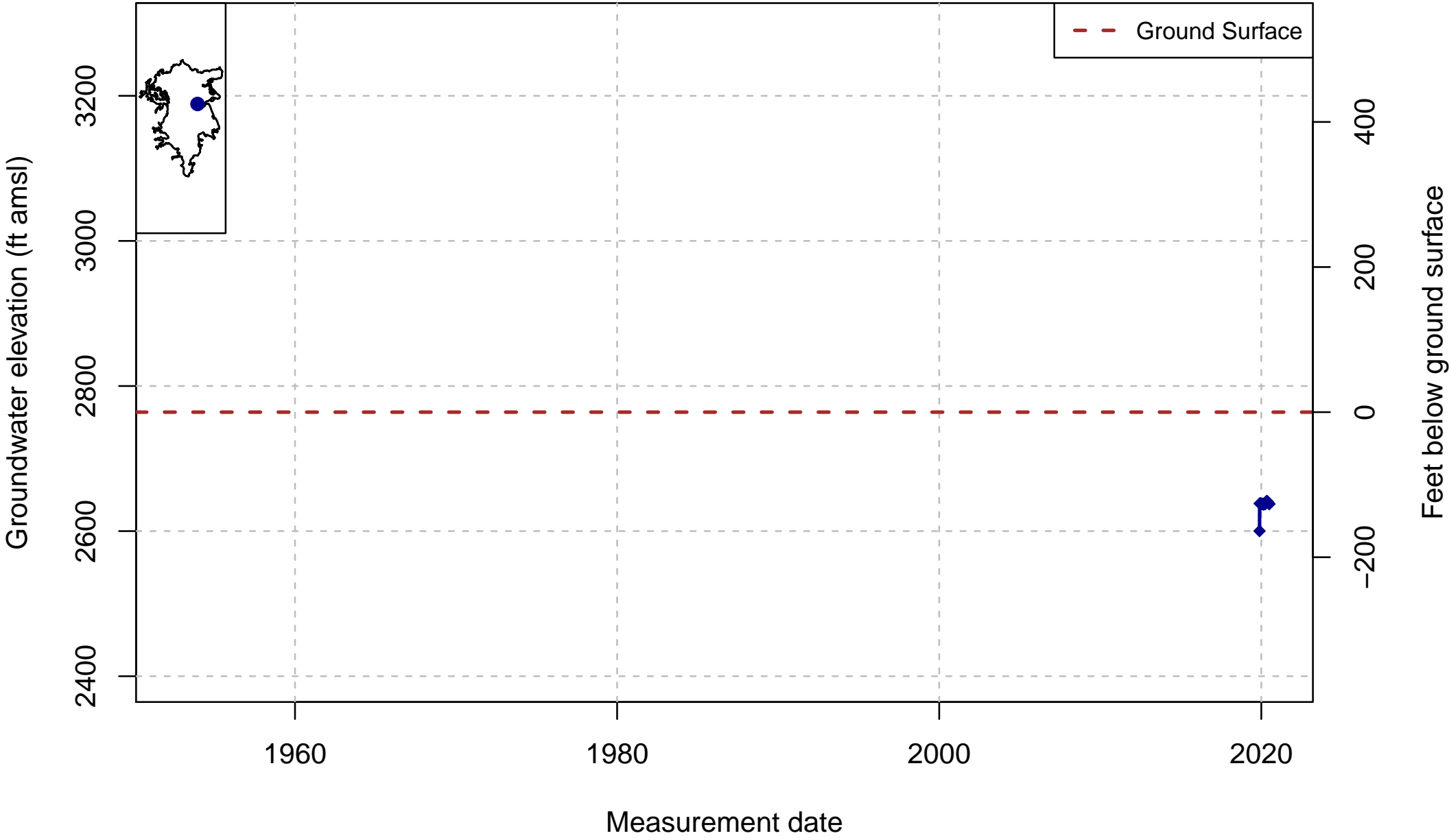
DWR Stn_ID: 36999; well_code: 416397N1225224W001; well_name: 44N06W27B001M; well_swn: 44N06W27B001M



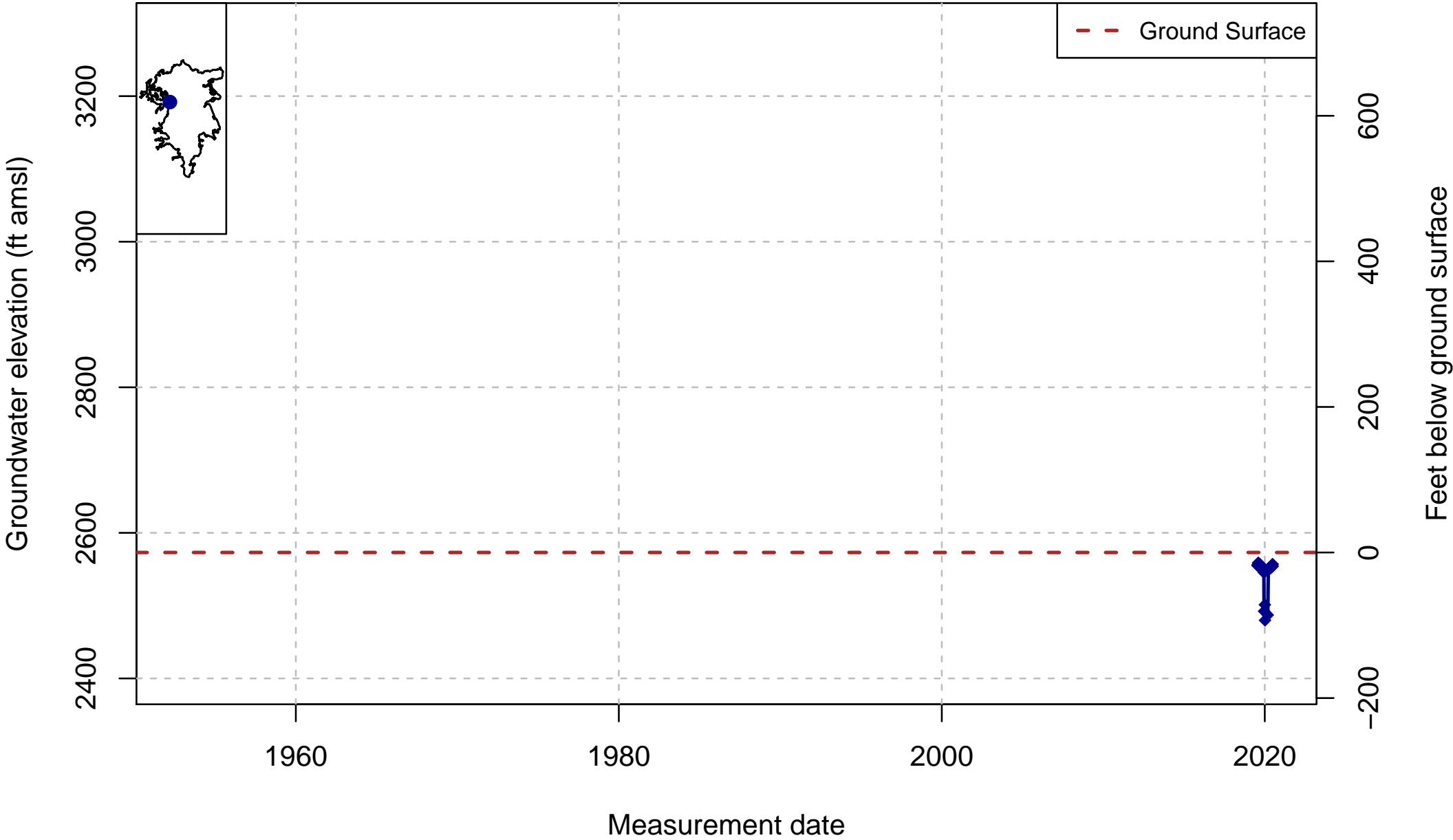
DWR Stn_ID: 22376; well_code: 416462N1224190W001; well_name: 44N05W21H001M; well_swn: 44N05W21H001M



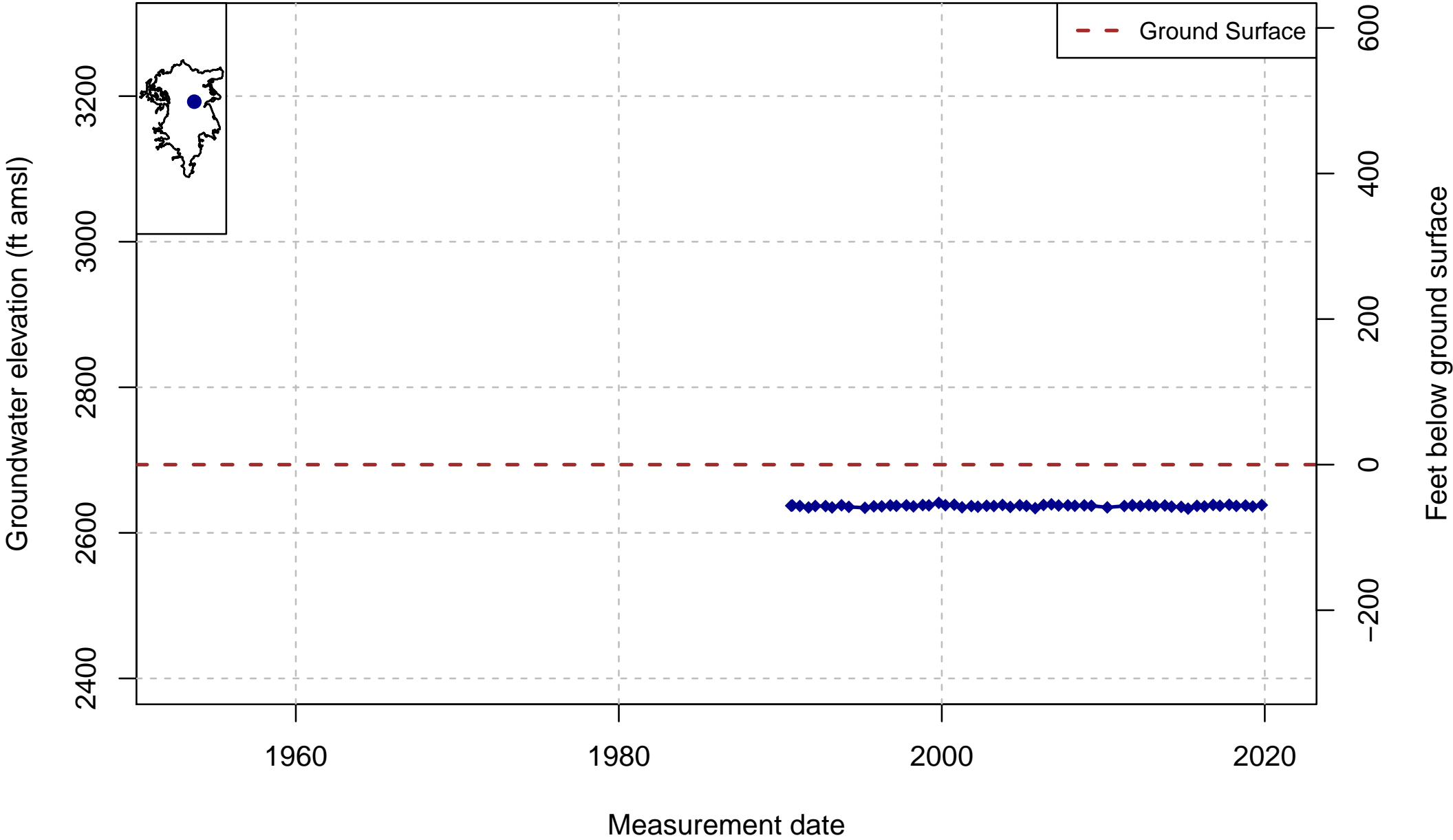
DWR Stn_ID: NA; well_code: SHA_172; well_name: FrontierRd; well_swn: NA



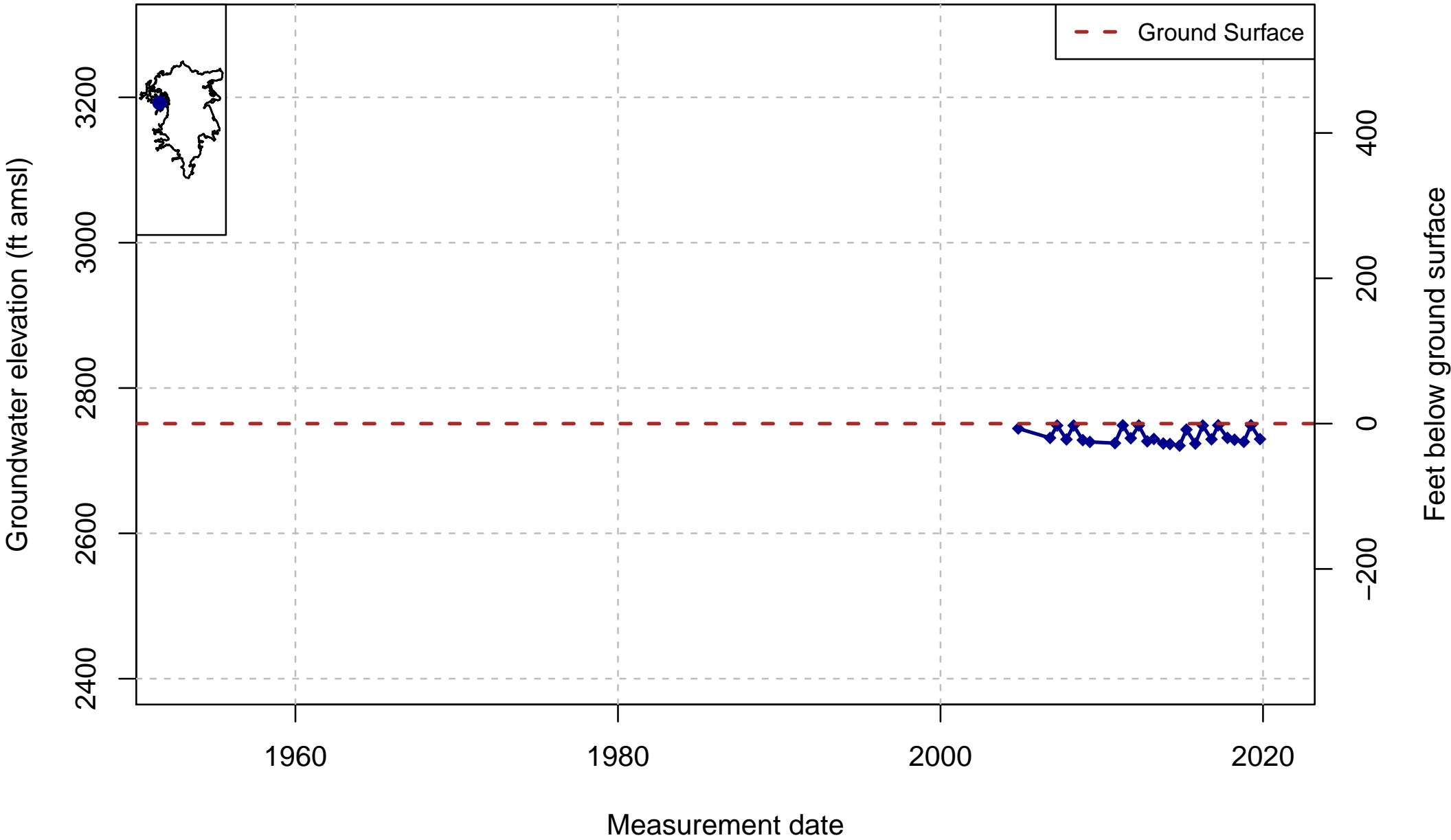
DWR Stn_ID: NA; well_code: SHA_11; well_name: A28; well_swn: NA



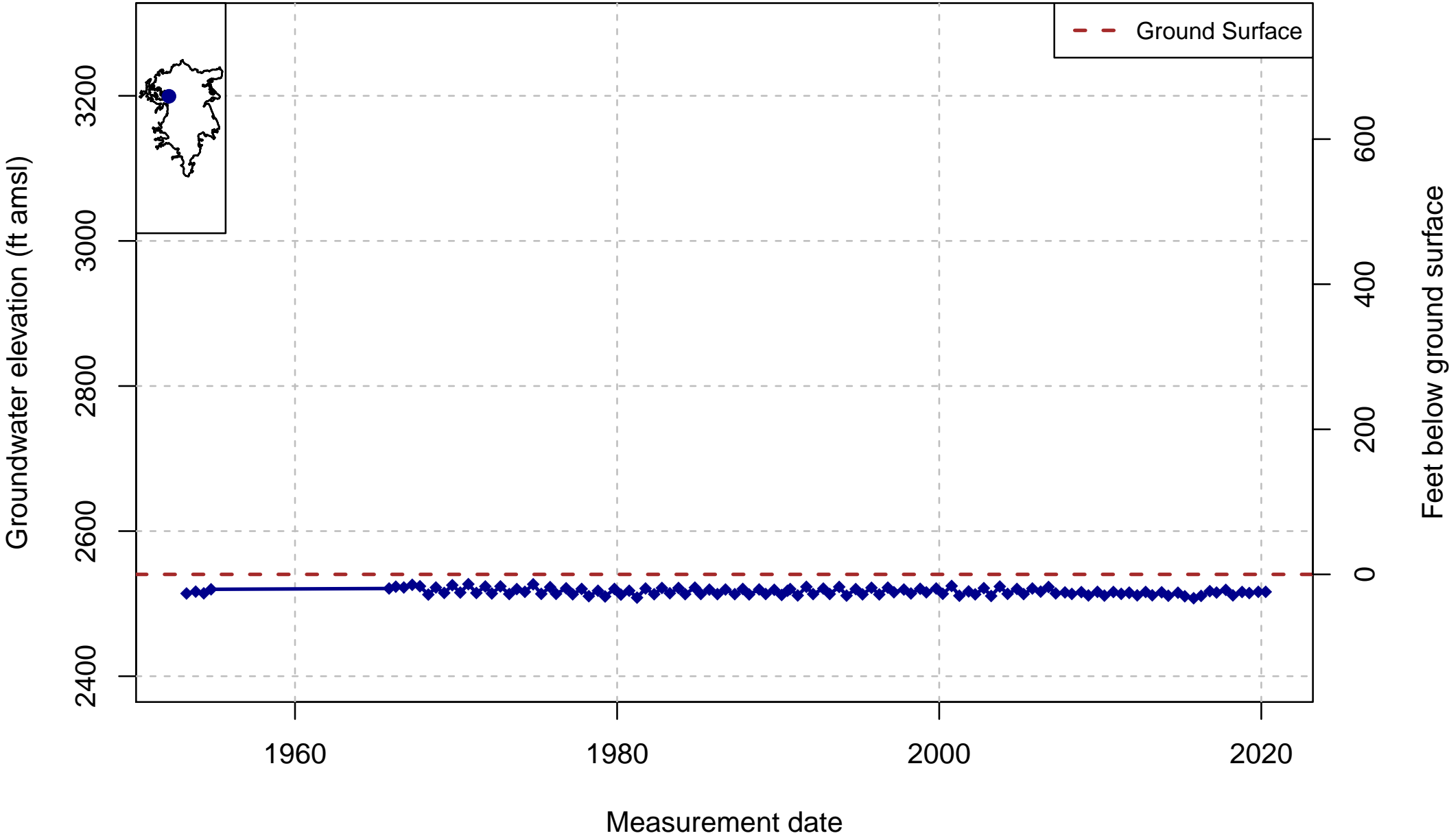
DWR Stn_ID: 22375; well_code: 416595N1223971W001; well_name: 44N05W14M002M; well_swn: 44N05W14M002M



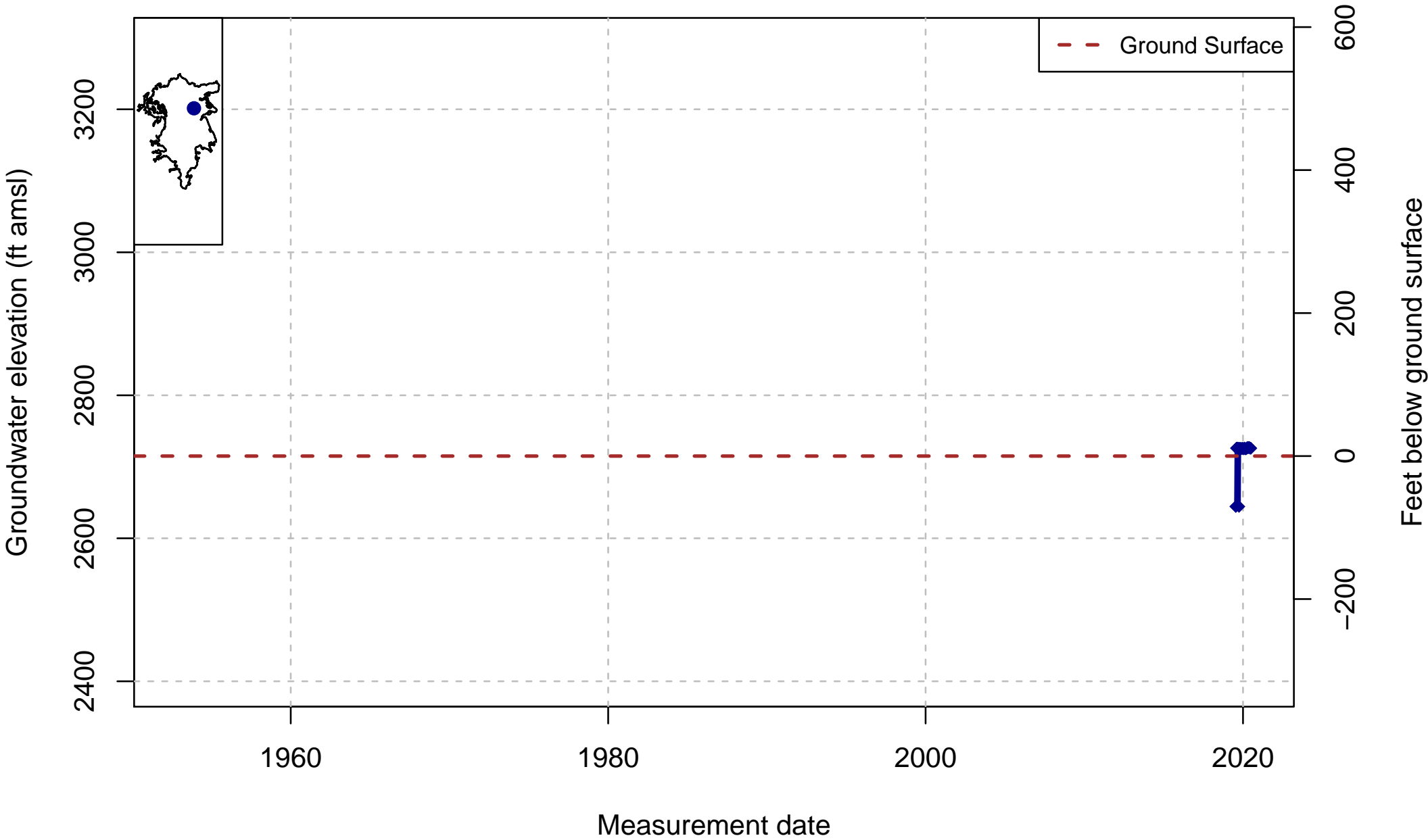
DWR Stn_ID: 49295; well_code: 416563N1225813W001; well_name: 44N06W18Q001M; well_swn: 44N06W18Q001M



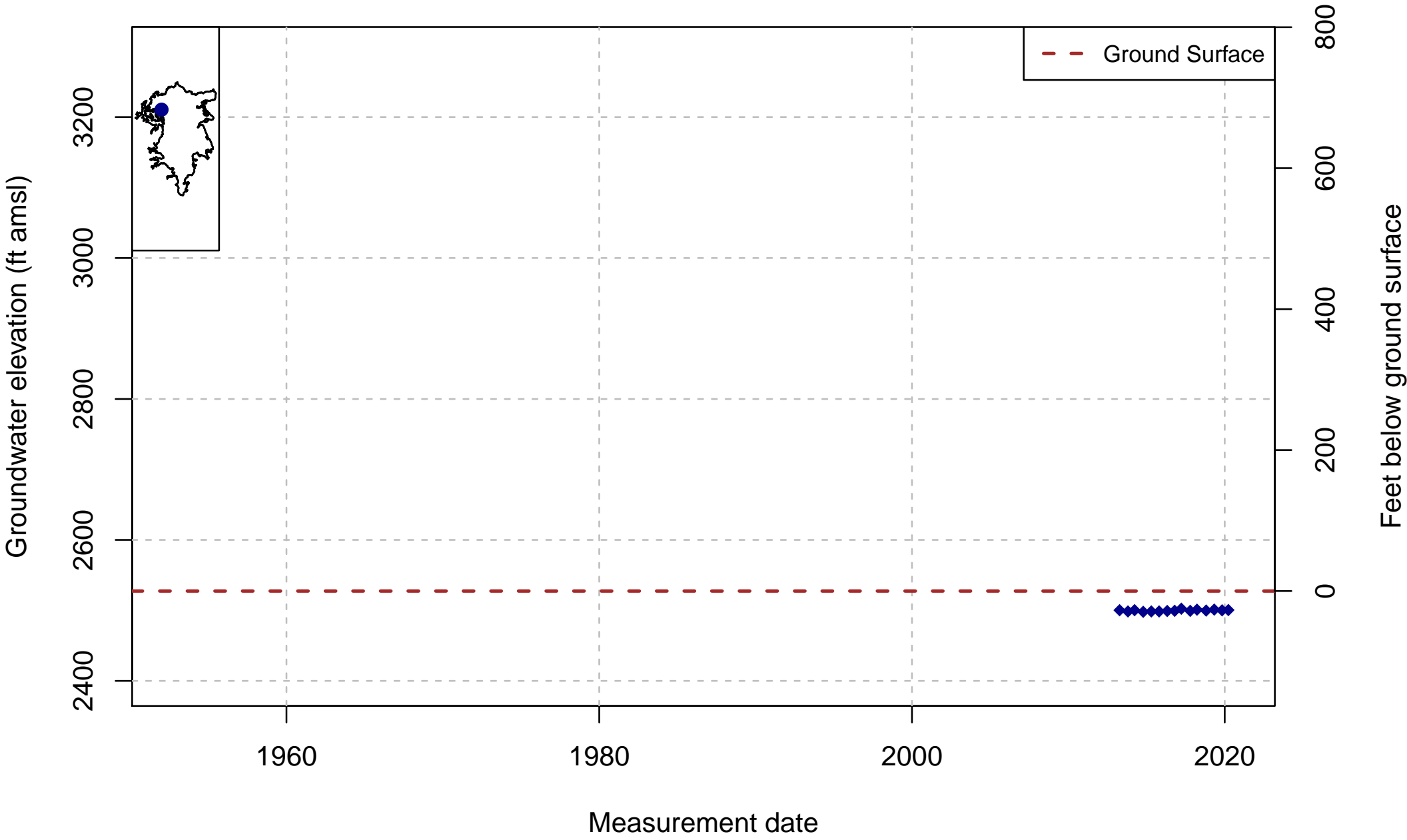
DWR Stn_ID: 24041; well_code: 416774N1225301W001; well_name: 44N06W10F001M; well_swn: 44N06W10F001M



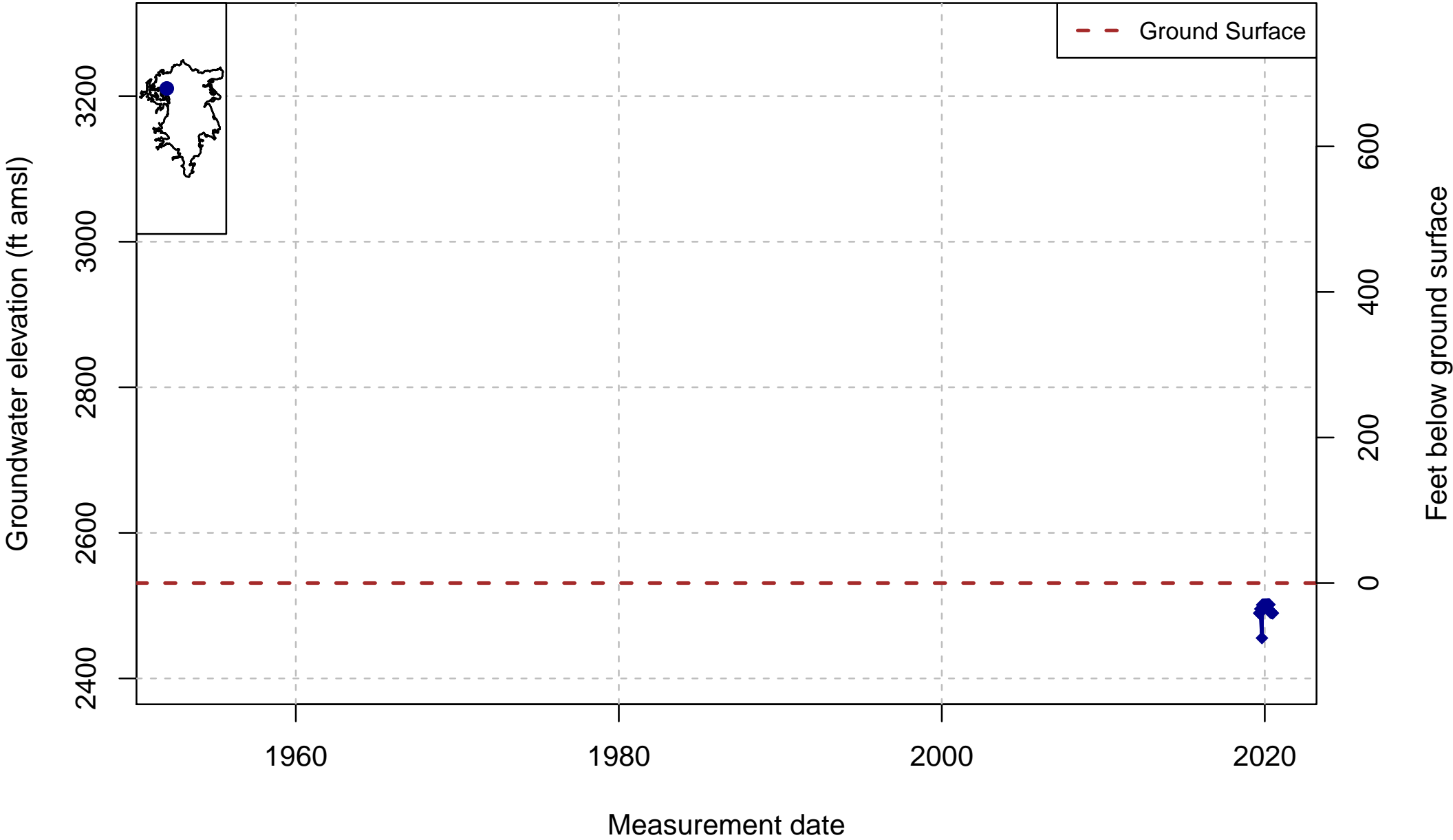
DWR Stn_ID: NA; well_code: SHA_10; well_name: Blair Hart; well_swn: NA



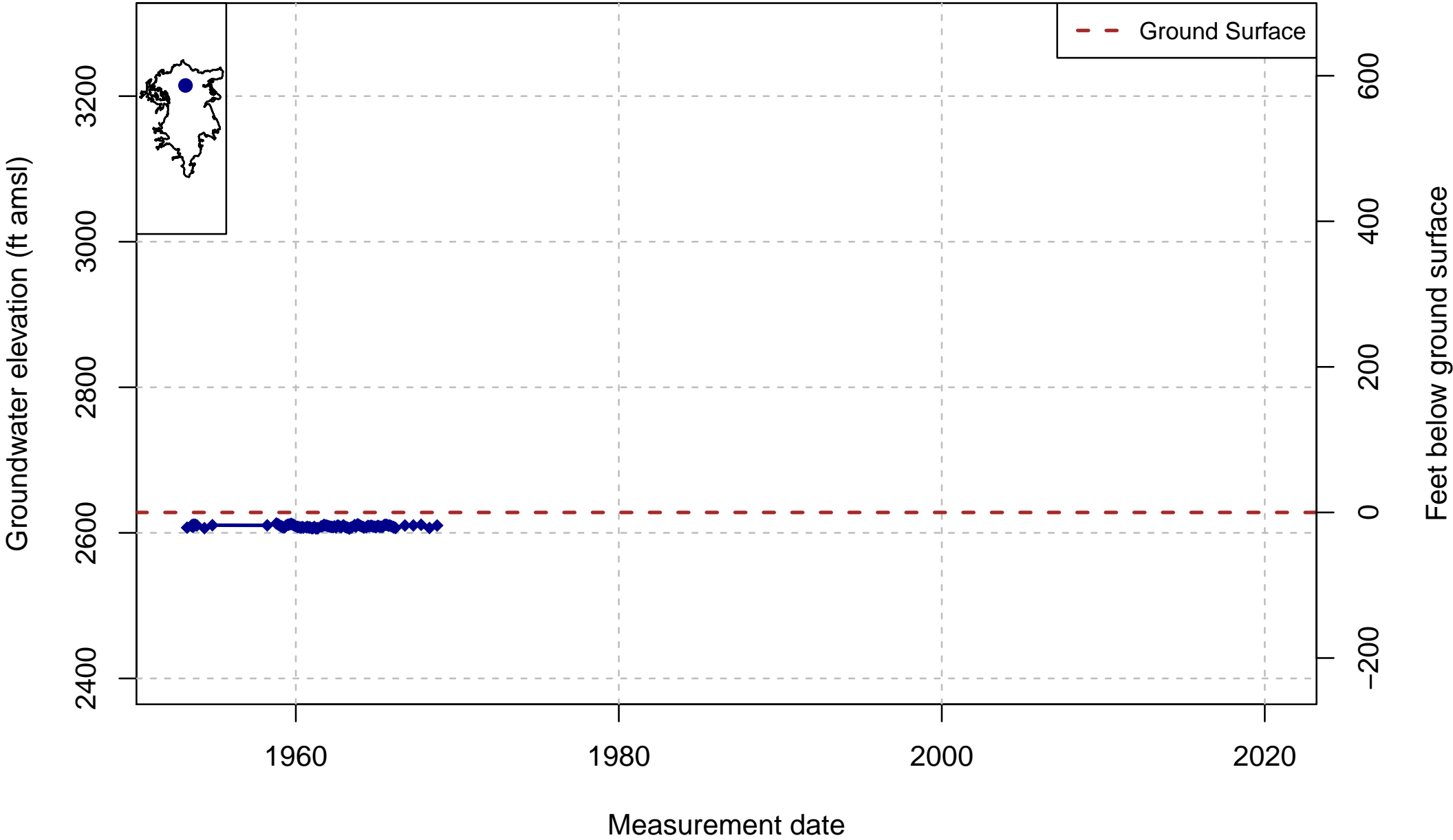
DWR Stn_ID: 48996; well_code: 417096N1225453W001; well_name: SV02; well_swn: NA



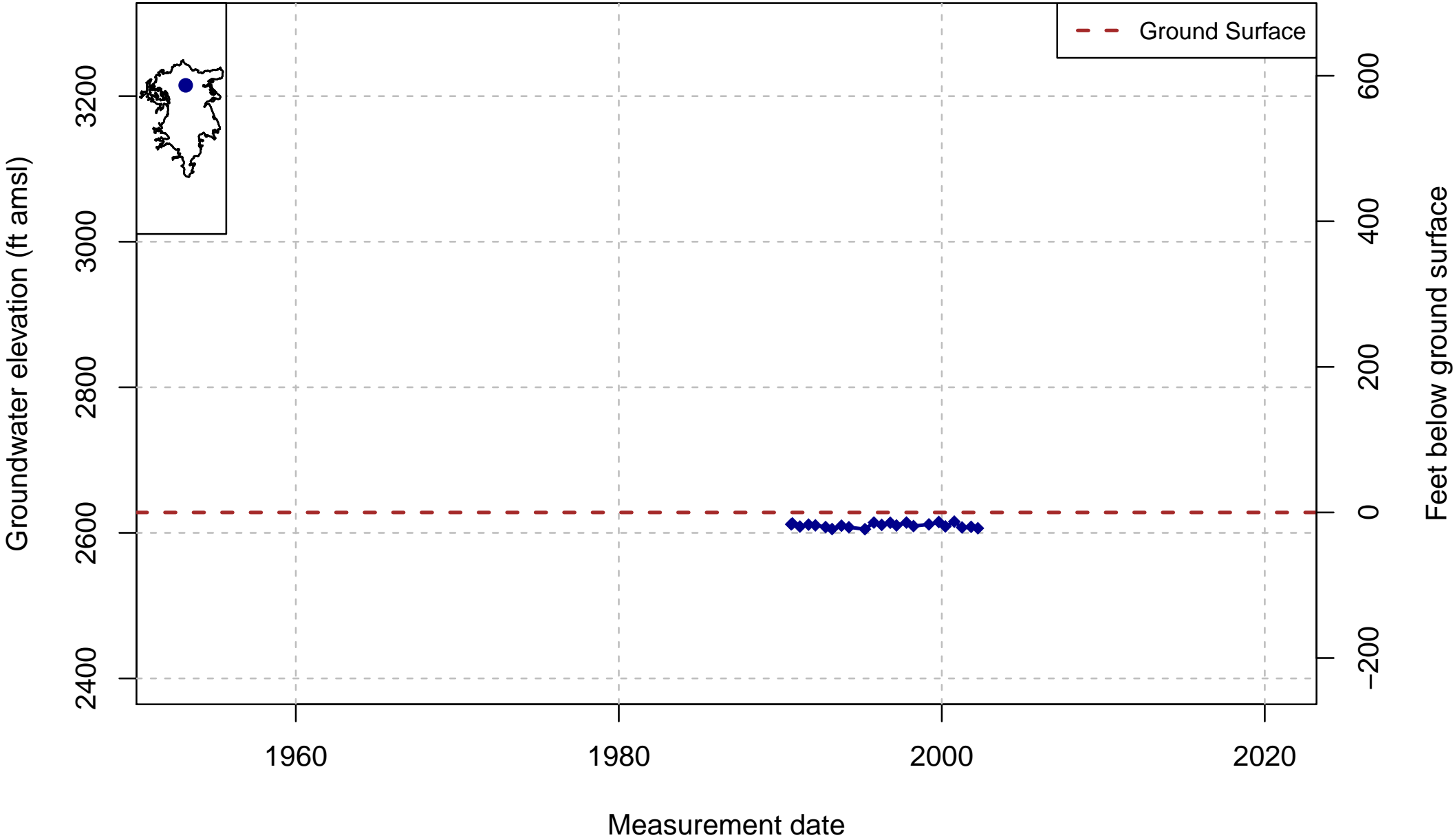
DWR Stn_ID: NA; well_code: SHA_04; well_name: OberlinRd; well_swn: NA



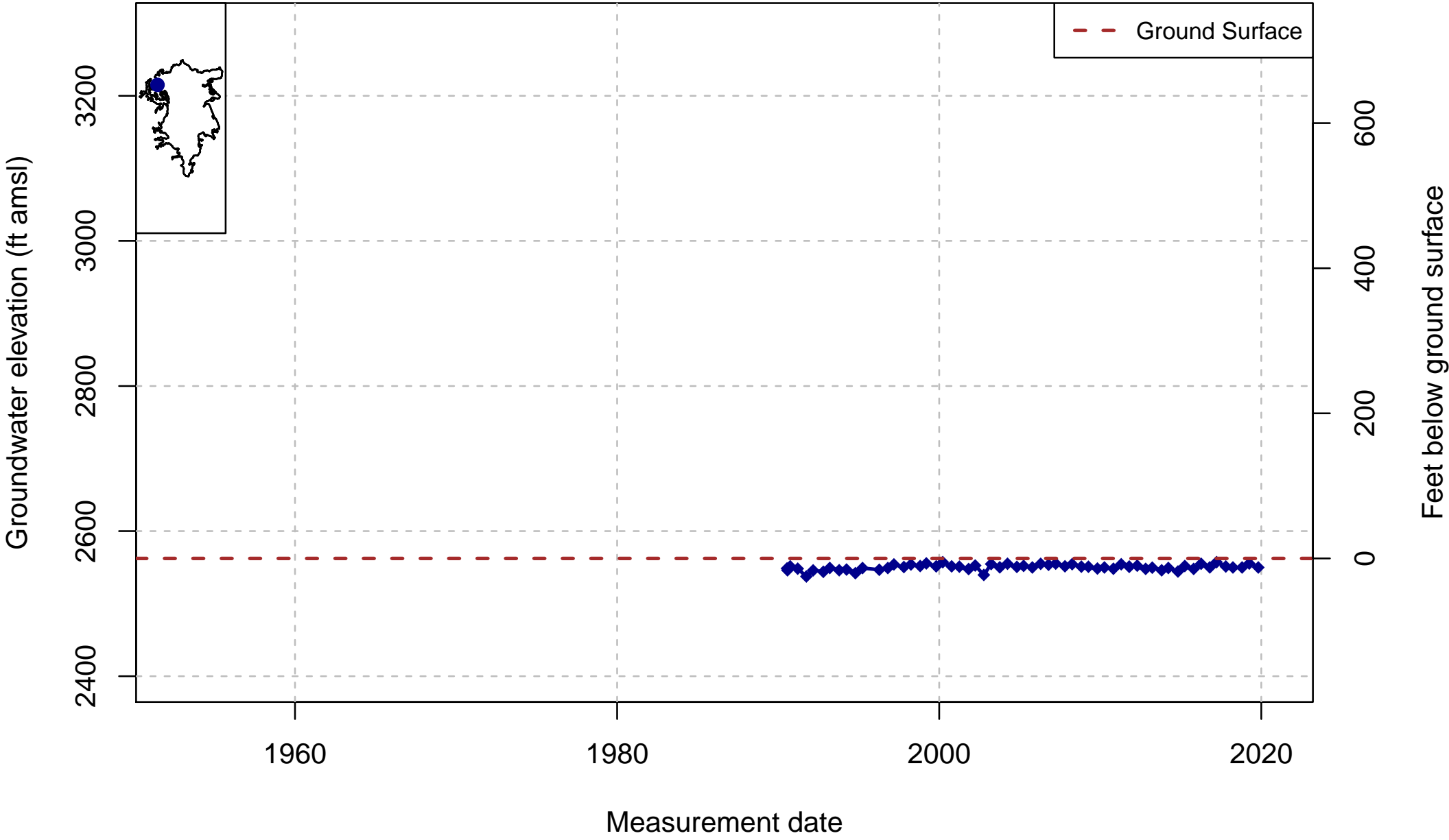
DWR Stn_ID: 24046; well_code: 417236N1224461W001; well_name: NA; well_swn: 45N05W29B001M



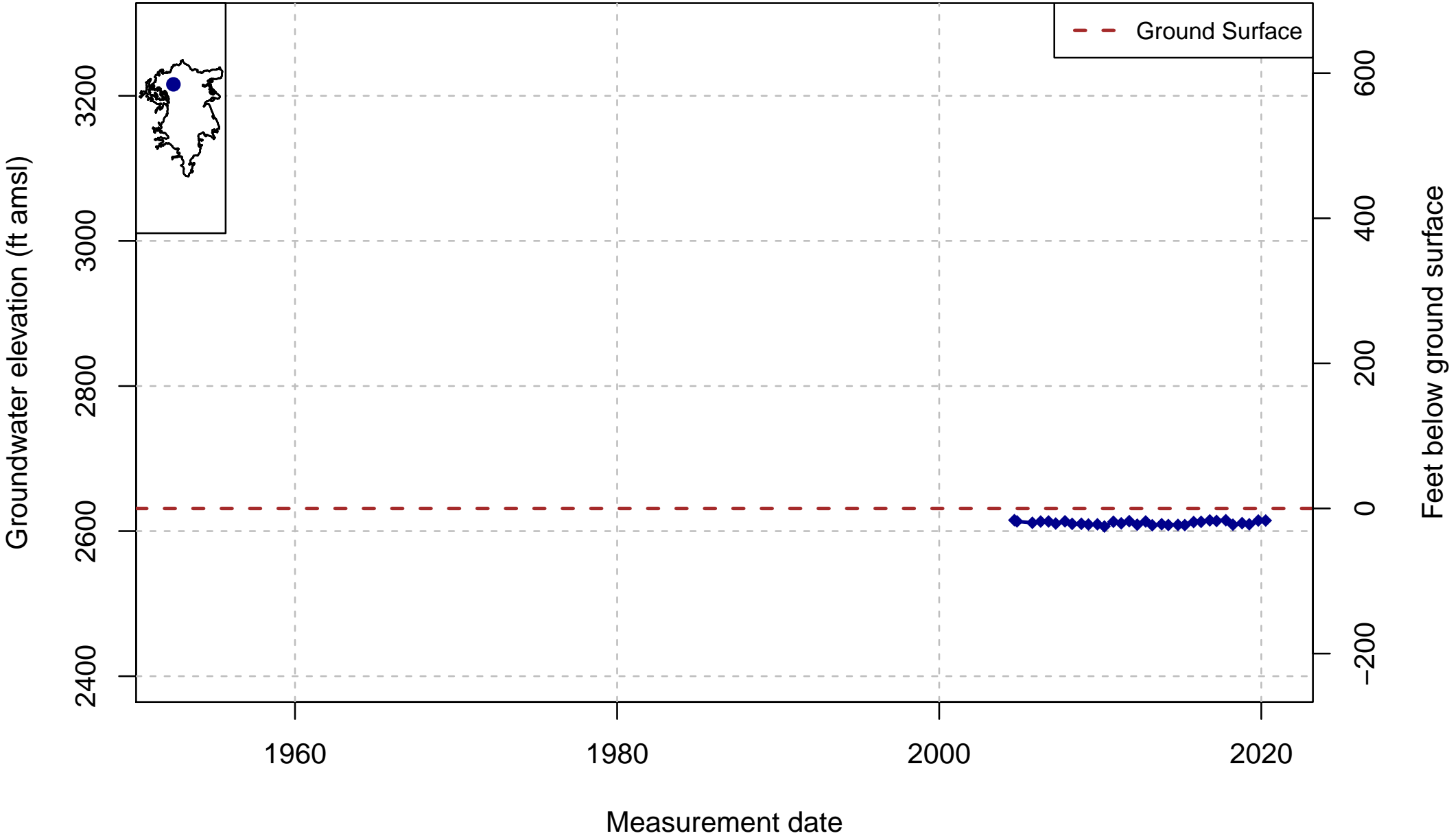
DWR Stn_ID: 24065; well_code: 417242N1224453W001; well_name: NA; well_swn: 45N05W29B003M



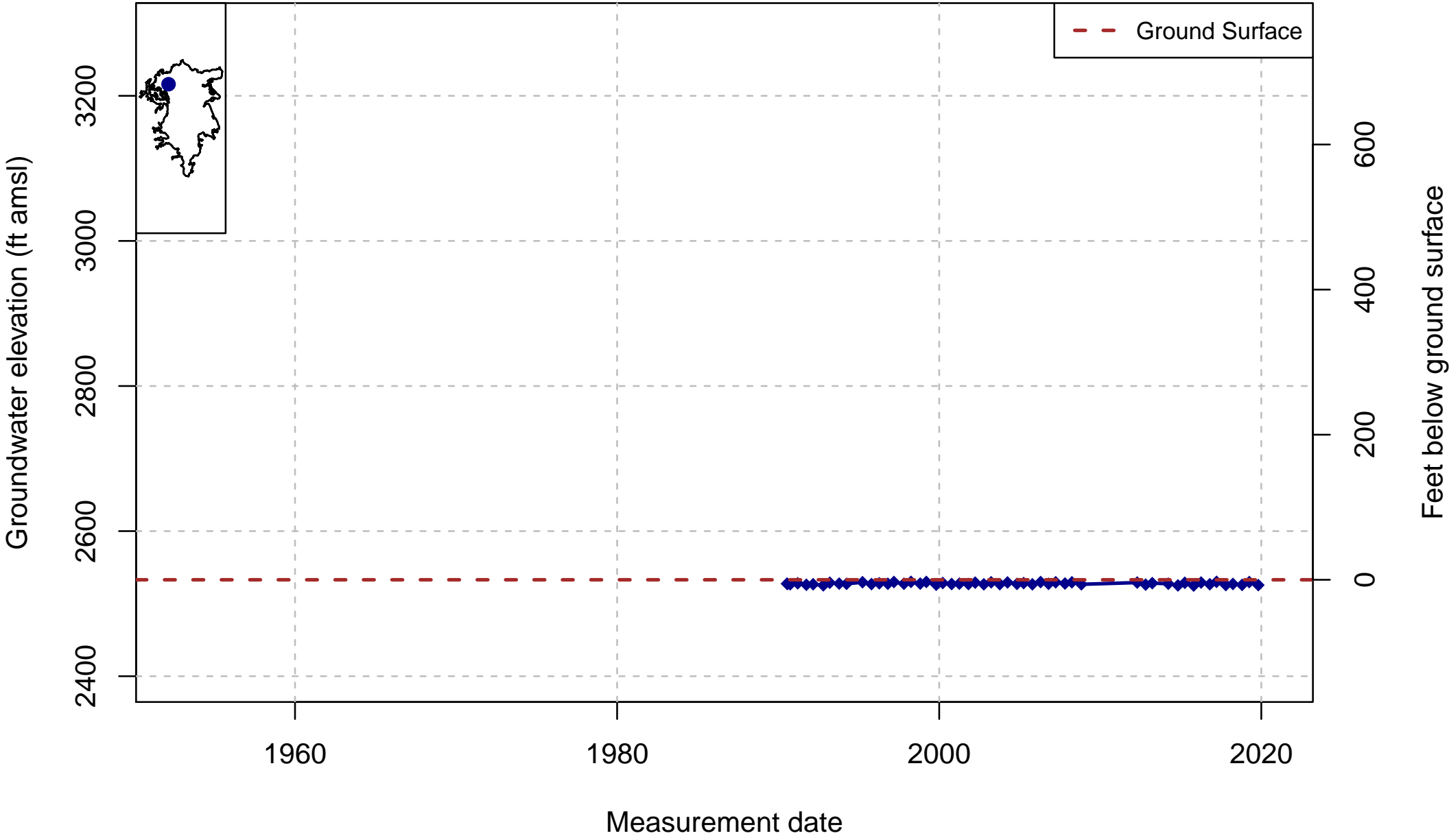
DWR Stn_ID: 24068; well_code: 417220N1225928W001; well_name: 45N06W30E001M; well_swn: 45N06W30E001M



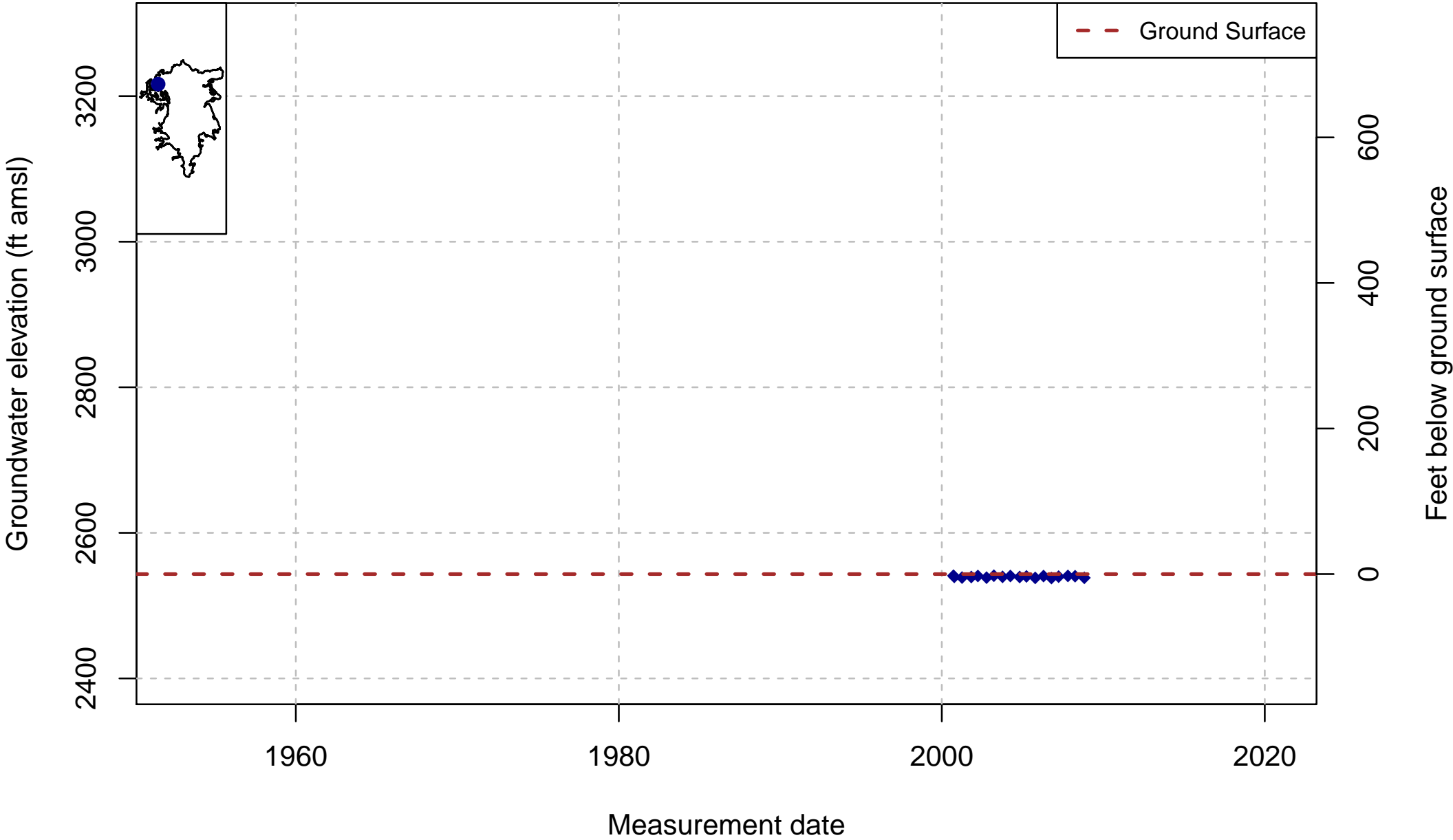
DWR Stn_ID: 49441; well_code: 417258N1225083W001; well_name: 45N06W26C002M; well_swn: 45N06W26C002M



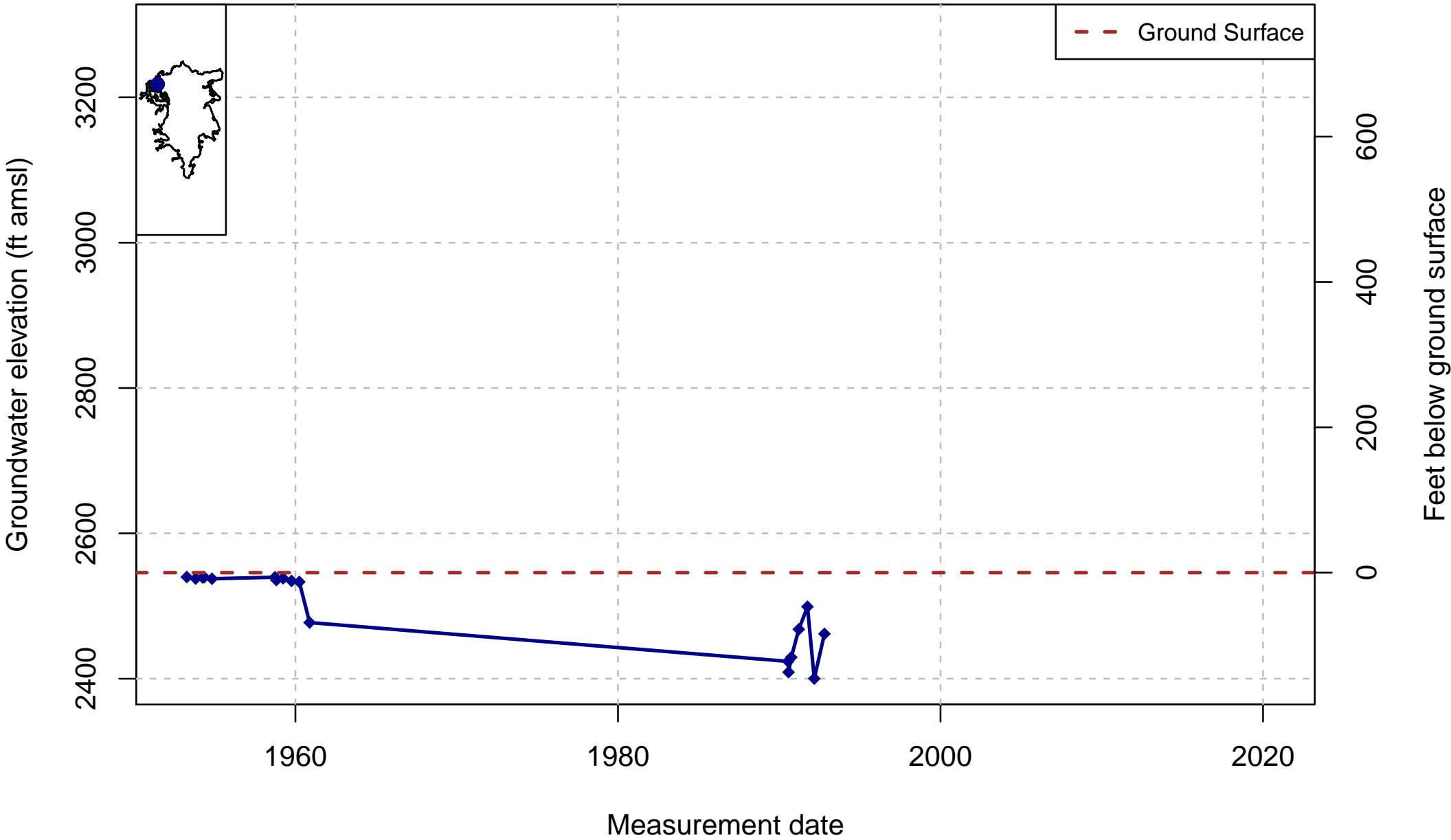
DWR Stn_ID: 24067; well_code: 417258N1225337W001; well_name: 27D002M; well_swn: 45N06W27D002M



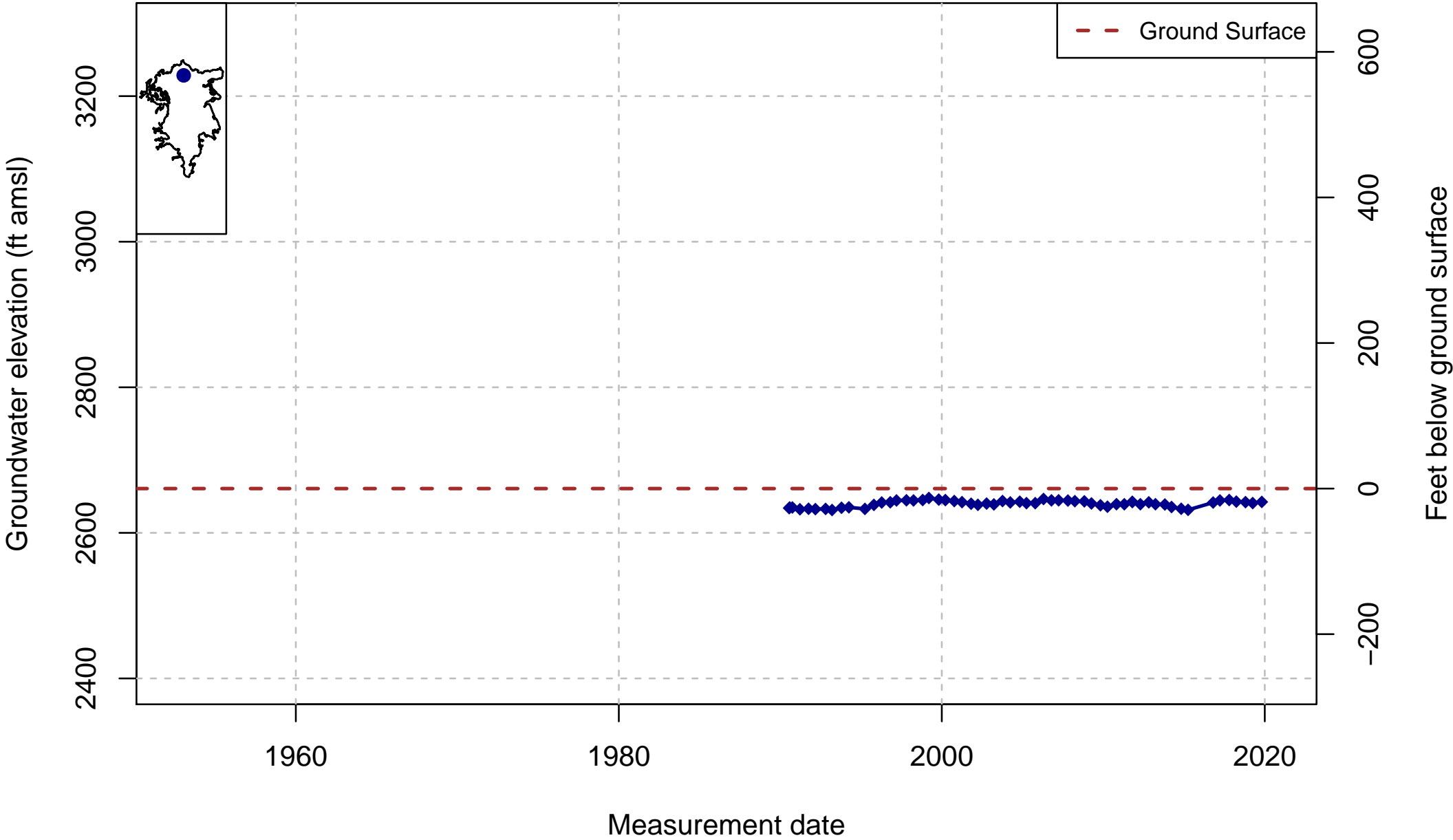
DWR Stn_ID: 37002; well_code: 417262N1225917W001; well_name: 30D004M; well_swn: 45N06W30D004M



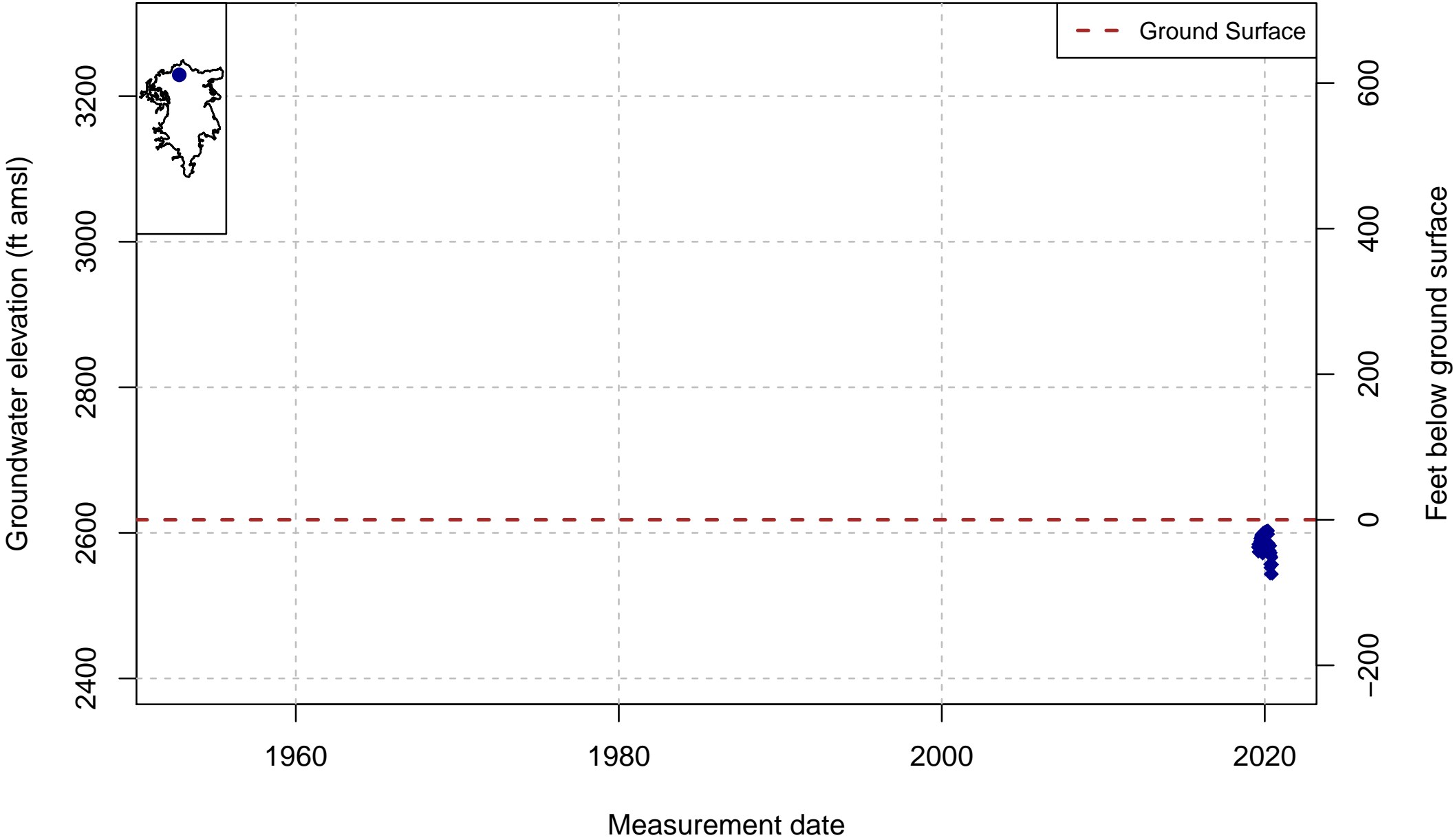
DWR Stn_ID: 24069; well_code: 417309N1225933W001; well_name: NA; well_swn: 45N07W24R001M



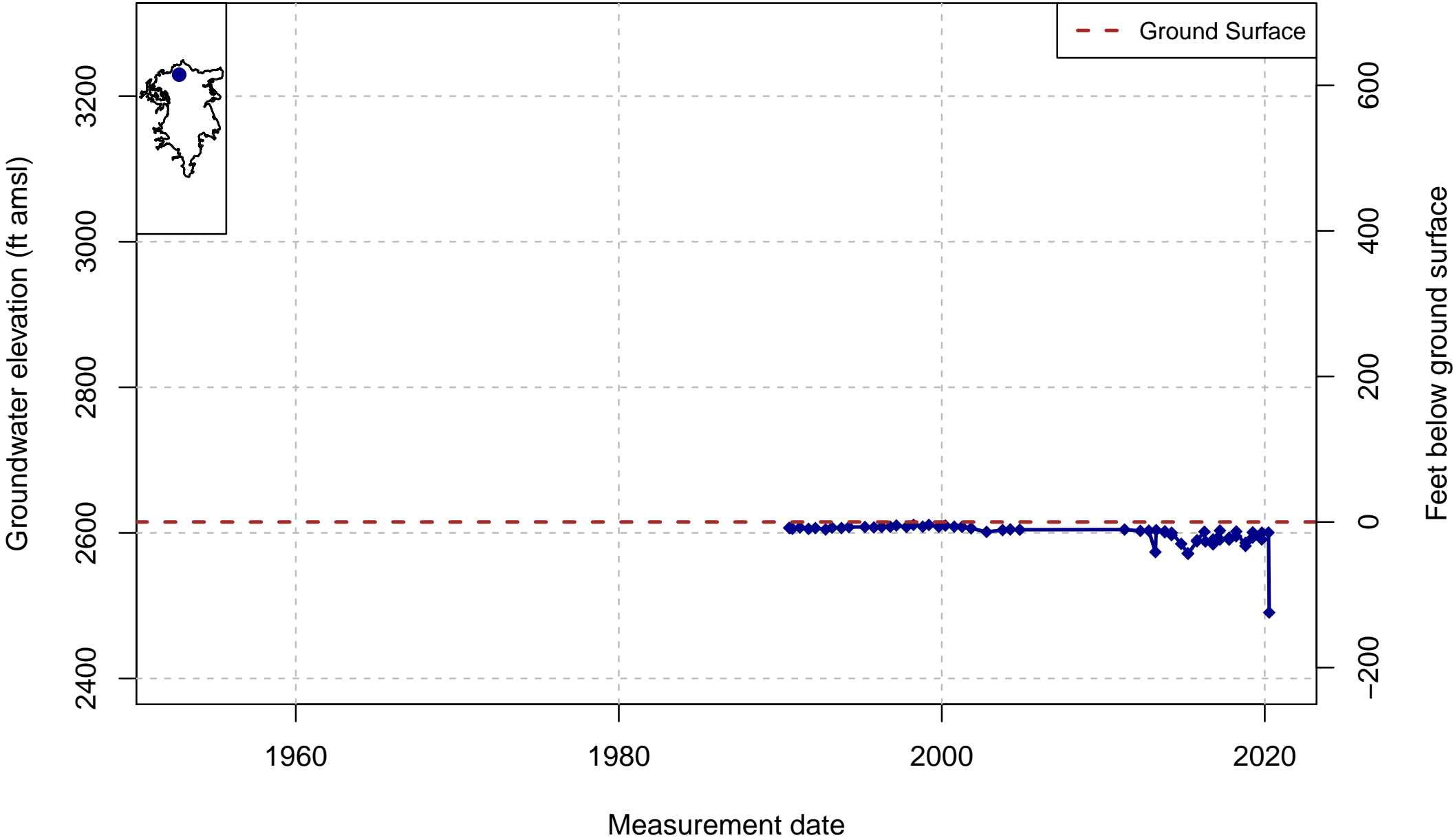
DWR Stn_ID: 24045; well_code: 417638N1224574W001; well_name: 45N05W07H002M; well_swn: 45N05W07H002M



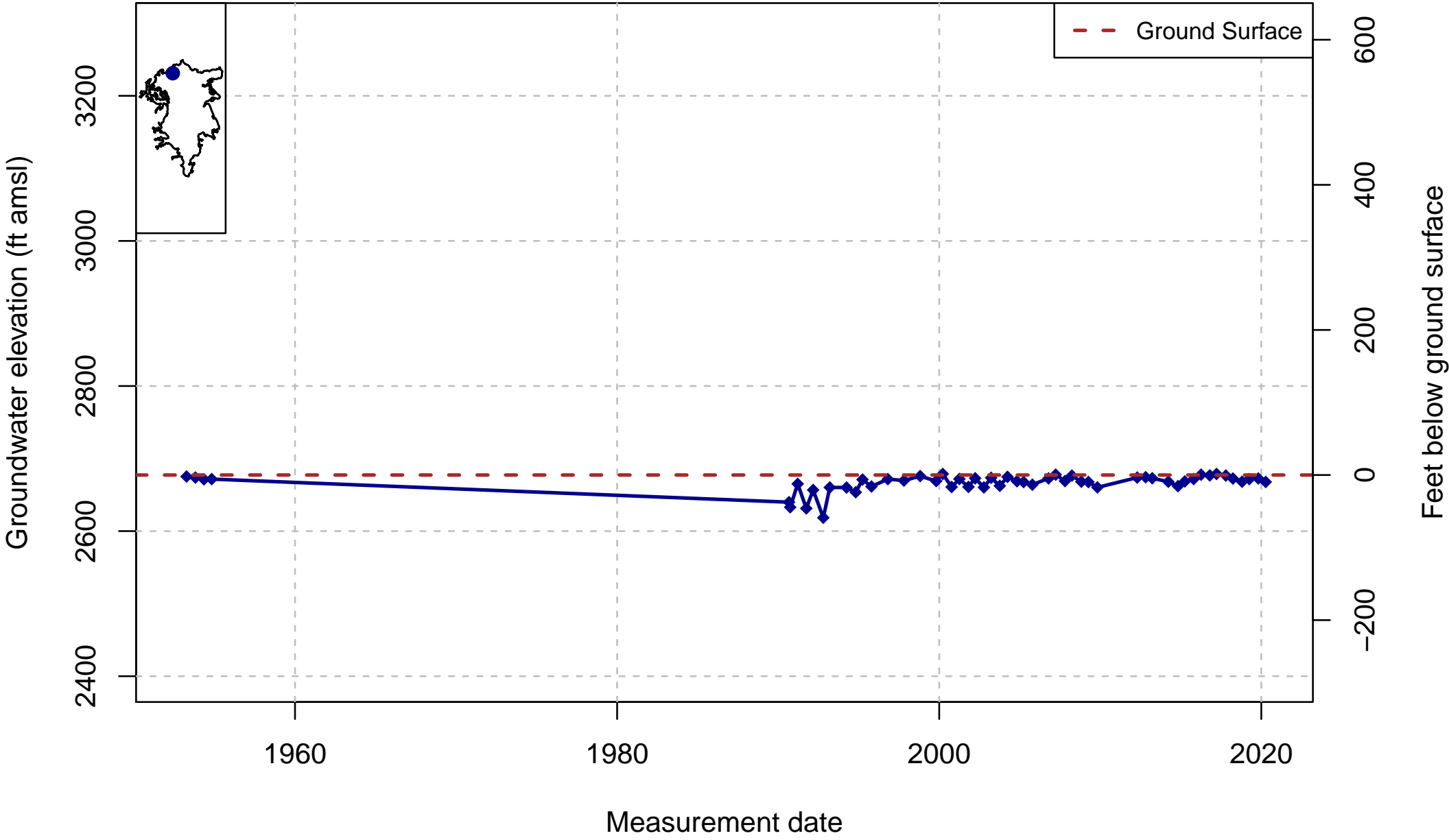
DWR Stn_ID: NA; well_code: SHA_03; well_name: AirportSouth; well_swn: NA



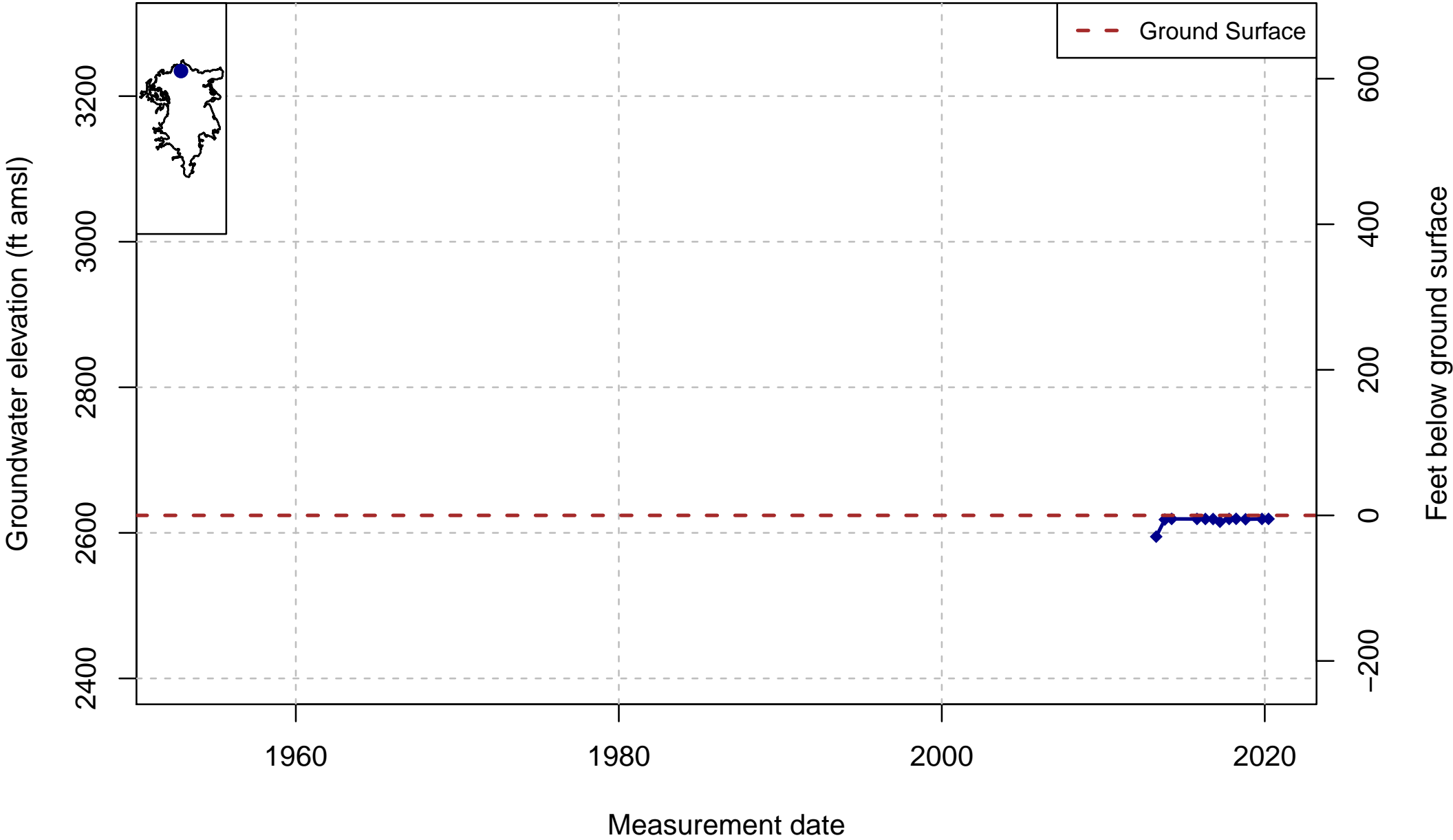
DWR Stn_ID: 37001; well_code: 417660N1224811W001; well_name: SV01; well_swn: 45N06W12G001M



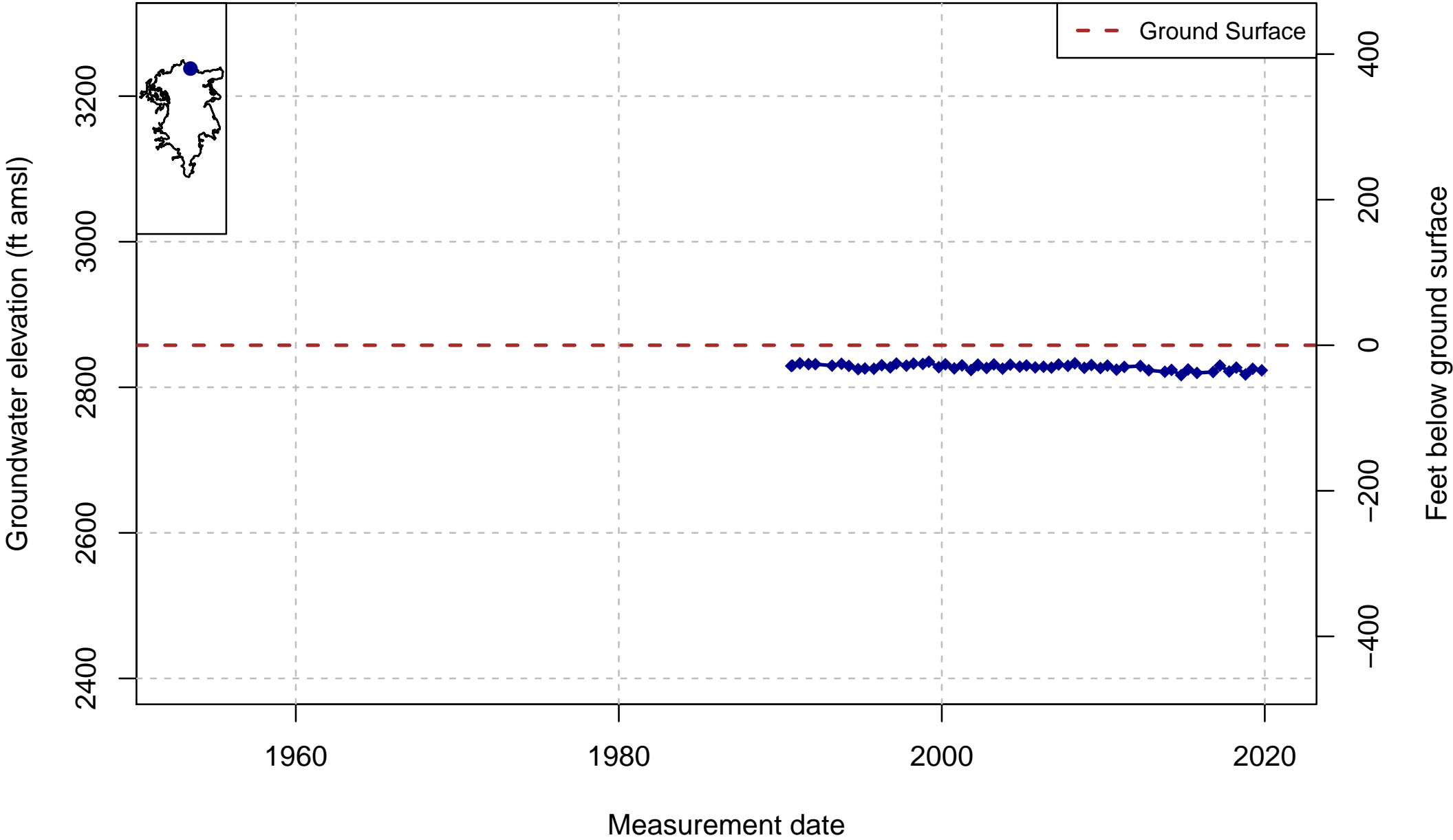
DWR Stn_ID: 24066; well_code: 417704N1225126W001; well_name: 45N06W10A001M; well_swn: 45N06W10A001M



DWR Stn_ID: 48791; well_code: 414686N1222830W001; well_name: SV04; well_swn: NA



DWR Stn_ID: 36892; well_code: 417916N1224217W001; well_name: 46N05W33J001M; well_swn: 46N05W33J001M



DWR Stn_ID: 24091; well_code: 417941N1224710W001; well_name: 46N05W31F001M; well_swn: 46N05W31F001M

